



Sheringham Shoal and Dudgeon Offshore Wind Farm Extension Projects

Environmental Statement

Volume 3

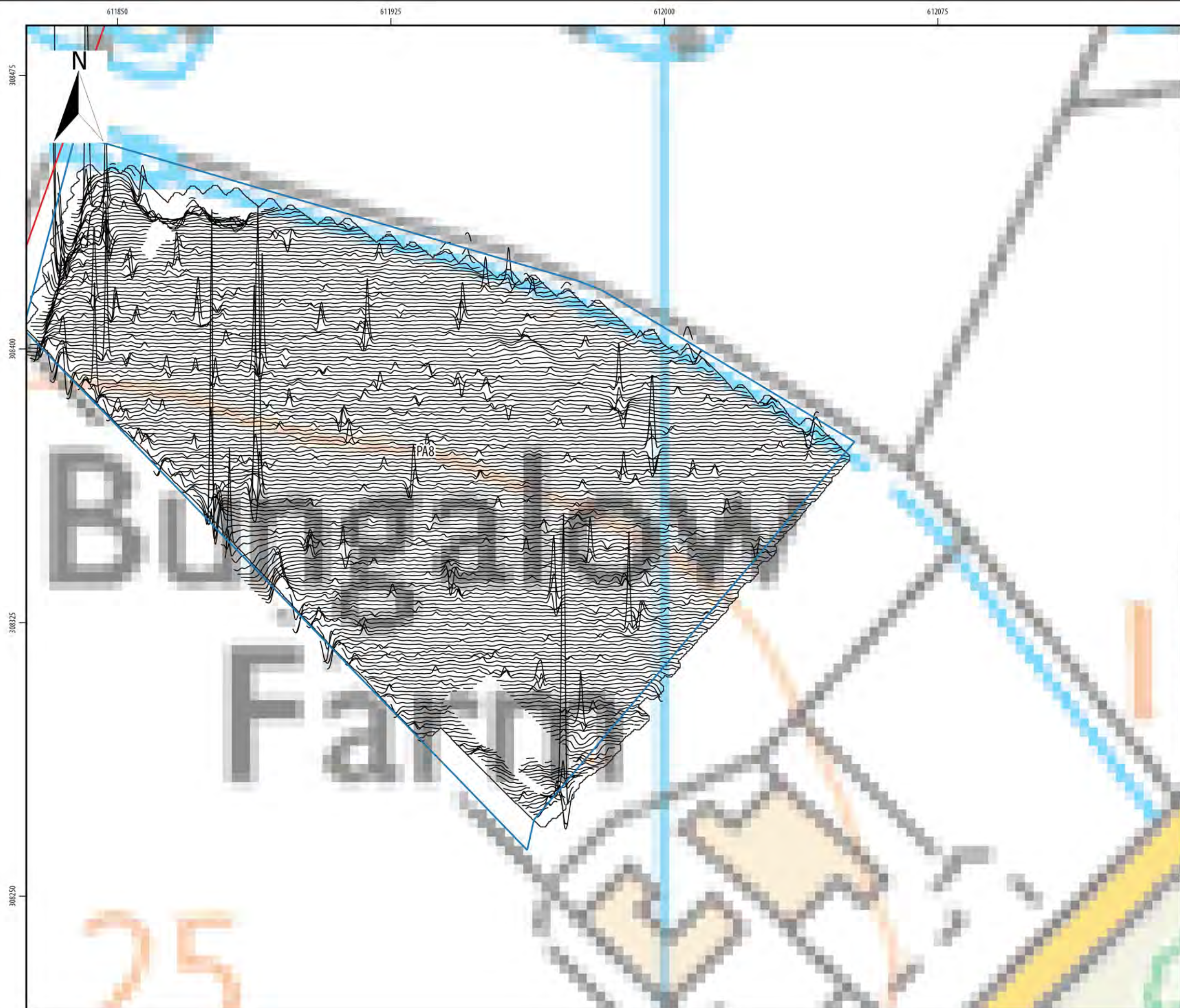
Appendix 21.6 - Priority Archaeological Geophysical Survey

August 2022

Document Reference: 6.3.21.6

APFP Regulation: 5(2)(a)

Title: Sheringham Shoal and Dudgeon Offshore Wind Farm Extension Projects Environmental Statement Appendix 21.6: Priority Archaeological Geophysical Survey [Part 4 of 5]	
PINS Document no.: 6.3.21.6	
Document no.: C282-HD-Z-GA-00001	
Date:	Classification
August 2022	Final
Prepared by:	
Royal HaskoningDHV	
Approved by:	Date:
Sarah Chandler, Equinor	August 2022



Sheringham and Dudgeon Extension Projects

ILLUS 275

XY trace plot of minimally processed greyscale magnetometer data; Area PA8

Legend

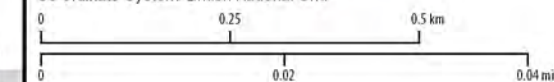
- DCO Boundary
- Surveyed Areas
- Unsurveyed Areas
- Geophysical Survey Extent
- XY - 10nT/cm

Data Sources: Insert Data Sources
 Base map: © Crown copyright and database rights 2020, Ordnance Survey 0100031673; © OpenStreetMap (and) contributors, CC-BY-SA



Document number: PB8164-HAR-ZZ-ON-DR-0001

Co-ordinate System: British National Grid



A	03/02/2022	1:1,000	A3	TW	SH	AW
REV	DATE	SCALE	SIZE	DRW	CHK	APR

Report:
 Geophysical Survey Report

611775

611850

611925

612000

N

308475

308400

308325

Sheringham and Dudgeon Extension Projects

ILLUS 276

XY trace plot of minimally processed greyscale magnetometer data; Area PA8

Legend

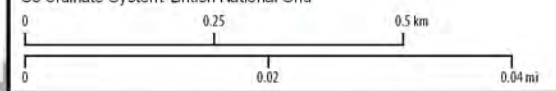
- DCO Boundary
- Surveyed Areas
- Unsurveyed Areas
- Geophysical Survey Extent
- XY - 10nT/cm

Data Sources: Insert Data Sources
 Base map: © Crown copyright and database rights 2020, Ordnance Survey 0100031673; © OpenStreetMap (and) contributors, CC-BY-SA



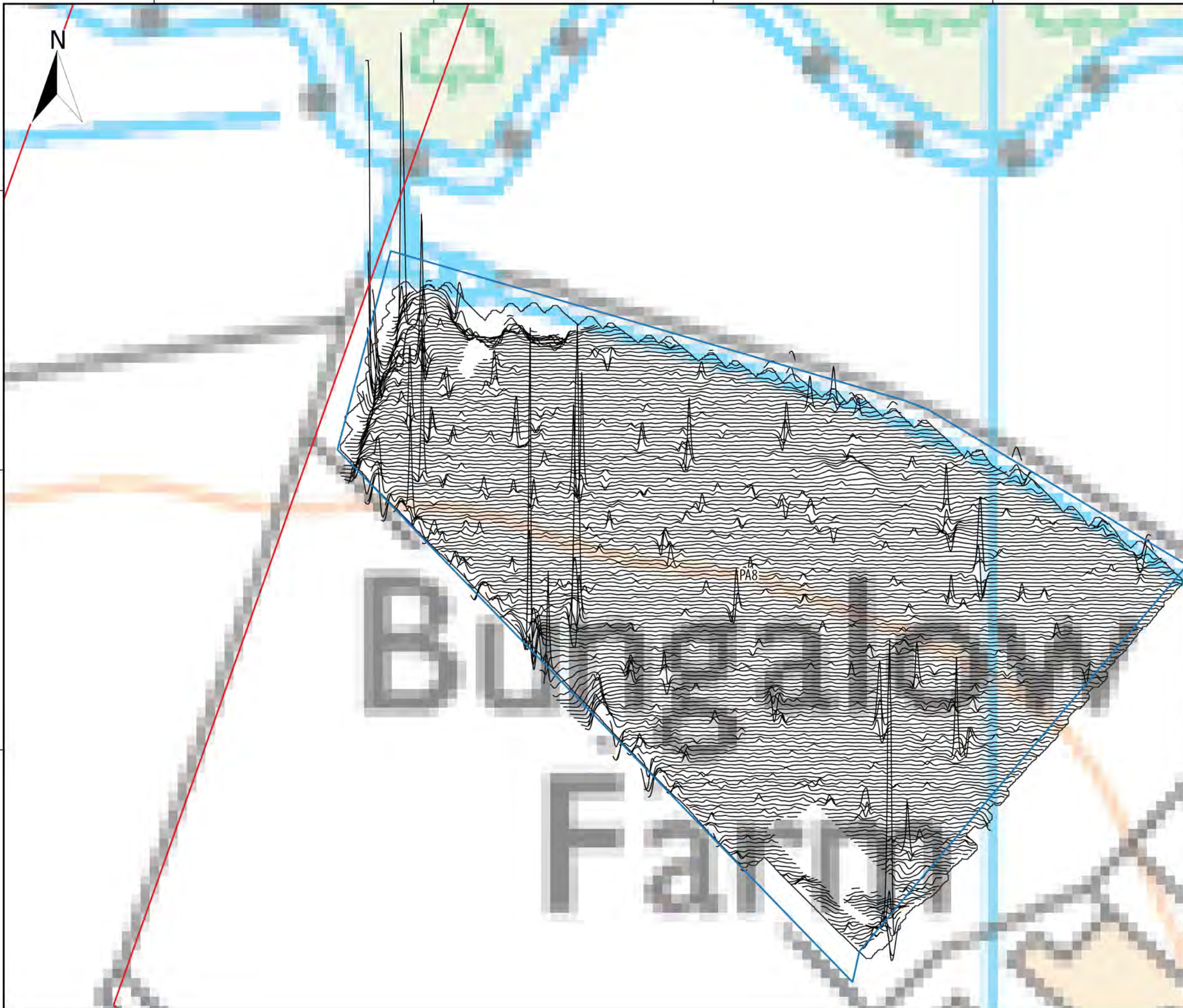
Document number: PB8164-HAR-ZZ-ON-DR-0001

Co-ordinate System: British National Grid



A	03/02/2022	1:1,000	A3	TW	SH	AW
REV	DATE	SCALE	SIZE	DRW	CHK	APR

Report: Geophysical Survey Report



613050 613125 613200 613275 613350



311250

311175






311100

Sheringham and Dudgeon Extension Projects

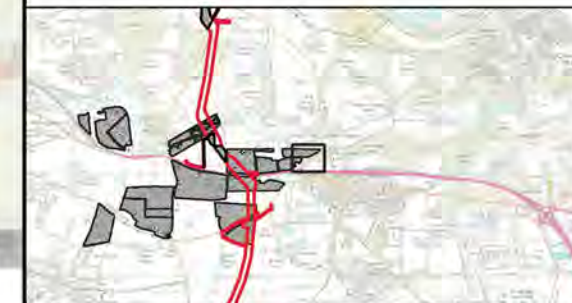
ILLUS 277

XY trace plot of minimally processed greyscale magnetometer data; Area PA11

Legend

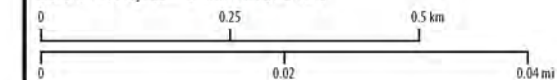
-  DCO Boundary
-  Surveyed Areas
-  Unsurveyed Areas
-  Geophysical Survey Extent
-  XY - 10nT/cm

Data Sources: Insert Data Sources
 Base map: © Crown copyright and database rights 2020, Ordnance Survey 0100031673; © OpenStreetMap (and) contributors, CC-BY-SA



Document number: PB8164-HAR-ZZ-ON-DR-0001

Co-ordinate System: British National Grid



A	03/02/2022	1:1,000	A3	TW	SH	AW
REV	DATE	SCALE	SIZE	DRW	CHK	APR

Report:
 Geophysical Survey Report



612825

612900

612975

613050

N

Sheringham and Dudgeon Extension Projects

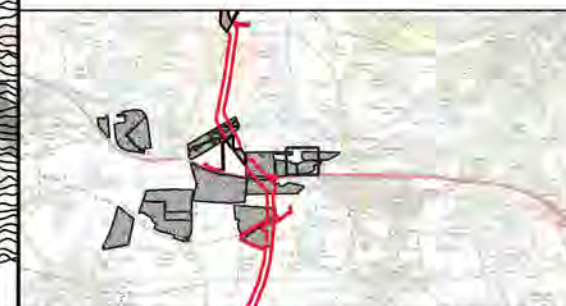
ILLUS 278

XY trace plot of minimally processed greyscale magnetometer data; Area PA11

Legend

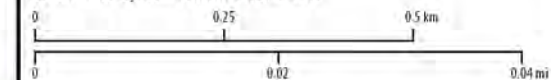
- DCO Boundary
- Surveyed Areas
- Unsurveyed Areas
- Geophysical Survey Extent
- XY - 10nT/cm

Data Sources: Insert Data Sources
 Base map: © Crown copyright and database rights 2020, Ordnance Survey 0100031673; © OpenStreetMap (and) contributors, CC-BY-SA



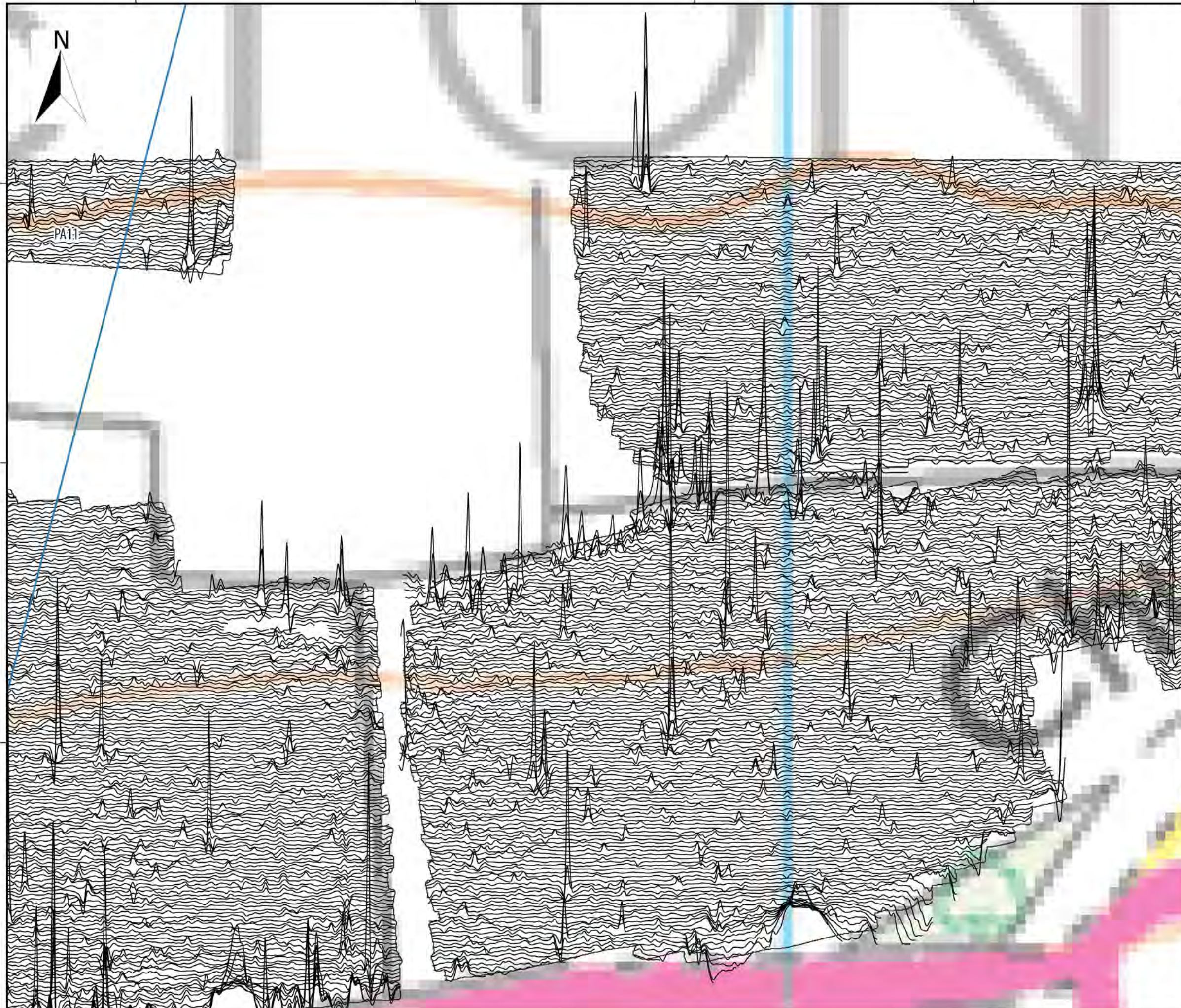
Document number: PB8164-HAR-ZZ-ON-DR-0001

Co-ordinate System: British National Grid



A	03/02/2022	1:1,000	A3	TW	SH	AW
REV	DATE	SCALE	SIZE	DRW	CHK	APR

Report:
 Geophysical Survey Report



311250

311175

311100

PA11



Sheringham and Dudgeon Extension Projects

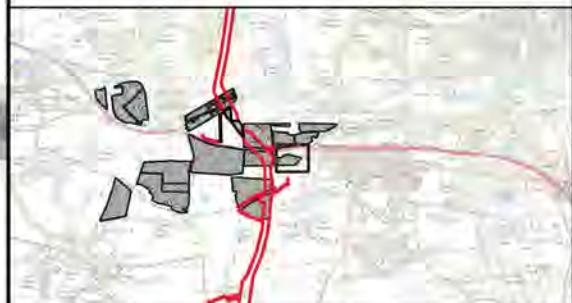
ILLUS 279

XY trace plot of minimally processed greyscale magnetometer data; Area PA10 & PA11

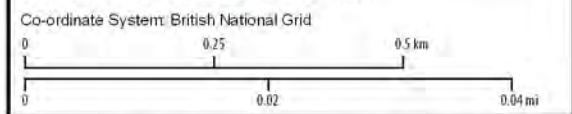
Legend

- DCO Boundary
- Surveyed Areas
- Unsurveyed Areas
- Geophysical Survey Extent
- XY - 10nT/cm

Data Sources: Insert Data Sources
 Base map: © Crown copyright and database rights 2020, Ordnance Survey 0100031673; © OpenStreetMap (and) contributors, CC-BY-SA



Document number: PB8164-HAR-ZZ-ON-DR-0001



A	03/02/2022	1:1,000	A3	TW	SH	AW
REV	DATE	SCALE	SIZE	DRW	CHK	APR

Report: Geophysical Survey Report



612600

612675

612750

612825

N

Sheringham and Dudgeon Extension Projects

ILLUS 280

XY trace plot of minimally processed greyscale magnetometer data; Area PA11

Legend

- DCO Boundary
- Surveyed Areas
- Unsurveyed Areas
- Geophysical Survey Extent
- XY - 10nT/cm

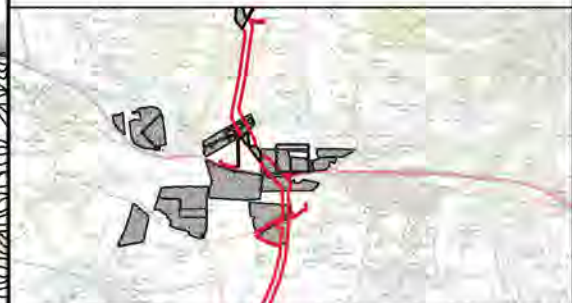
311250

311175

311100

PA11

Data Sources: Insert Data Sources
 Base map: © Crown copyright and database rights 2020, Ordnance Survey 0100031673; © OpenStreetMap (and) contributors, CC-BY-SA



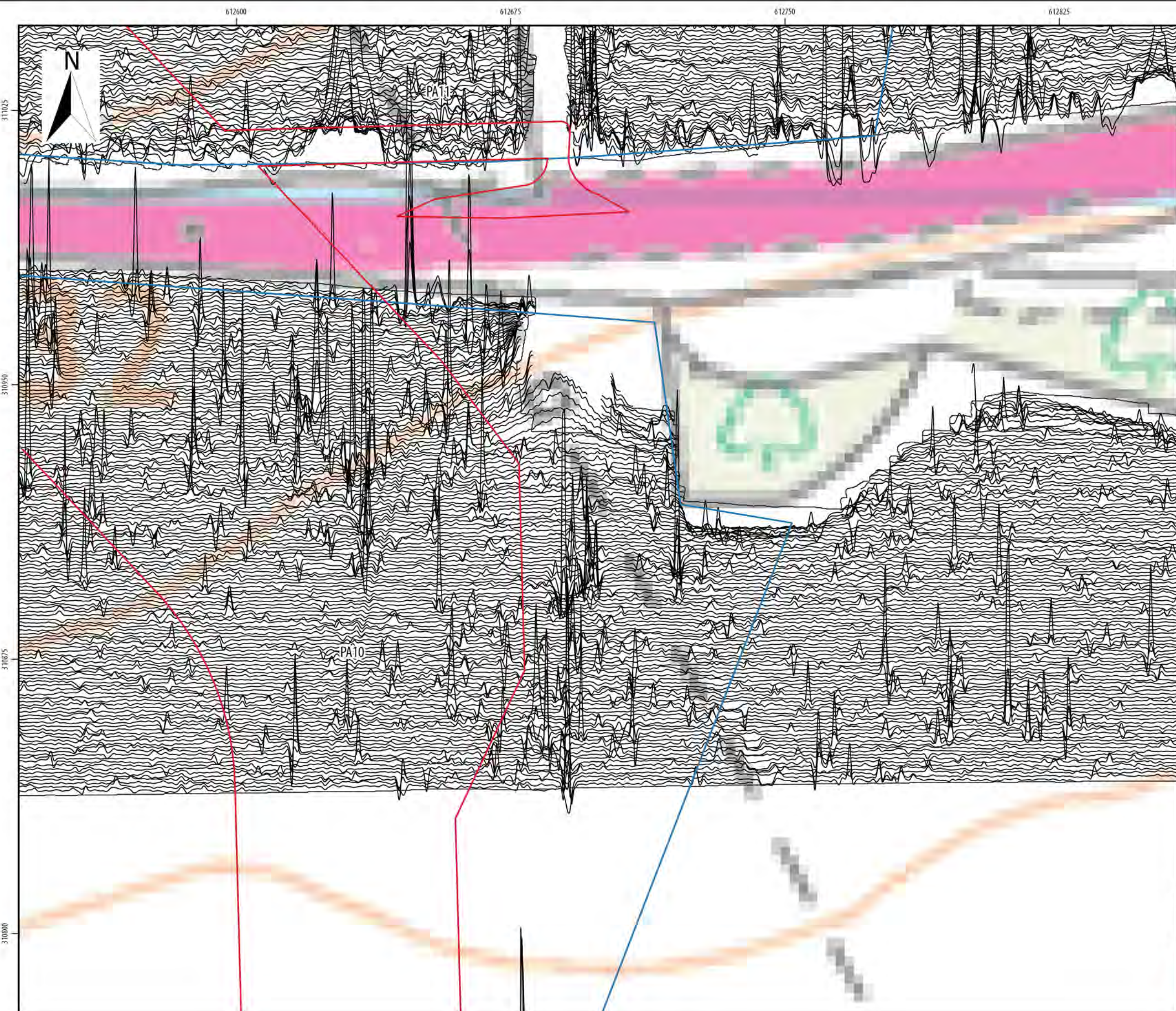
Document number: PB8164-HAR-ZZ-ON-DR-0001
 Co-ordinate System: British National Grid

0 0.25 0.5 km
 0 0.02 0.04 mi

A	03/02/2022	1:1,000	A3	TW	SH	AW
REV	DATE	SCALE	SIZE	DRW	CHK	APR

Report: Geophysical Survey Report





Sheringham and Dudgeon Extension Projects

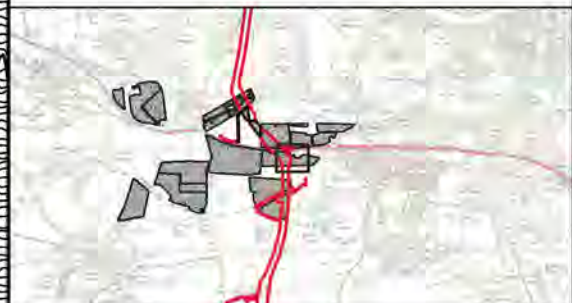
ILLUS 281

XY trace plot of minimally processed greyscale magnetometer data; Area PA10 & PA11

Legend

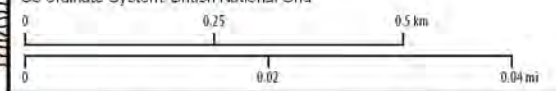
- DCO Boundary
- Surveyed Areas
- Unsurveyed Areas
- Geophysical Survey Extent
- XY - 10nT/cm

Data Sources: Insert Data Sources
 Base map: © Crown copyright and database rights 2020, Ordnance Survey 0100031673; © OpenStreetMap (and) contributors, CC-BY-SA



Document number: PB8164-HAR-ZZ-ON-DR-0001

Co-ordinate System: British National Grid

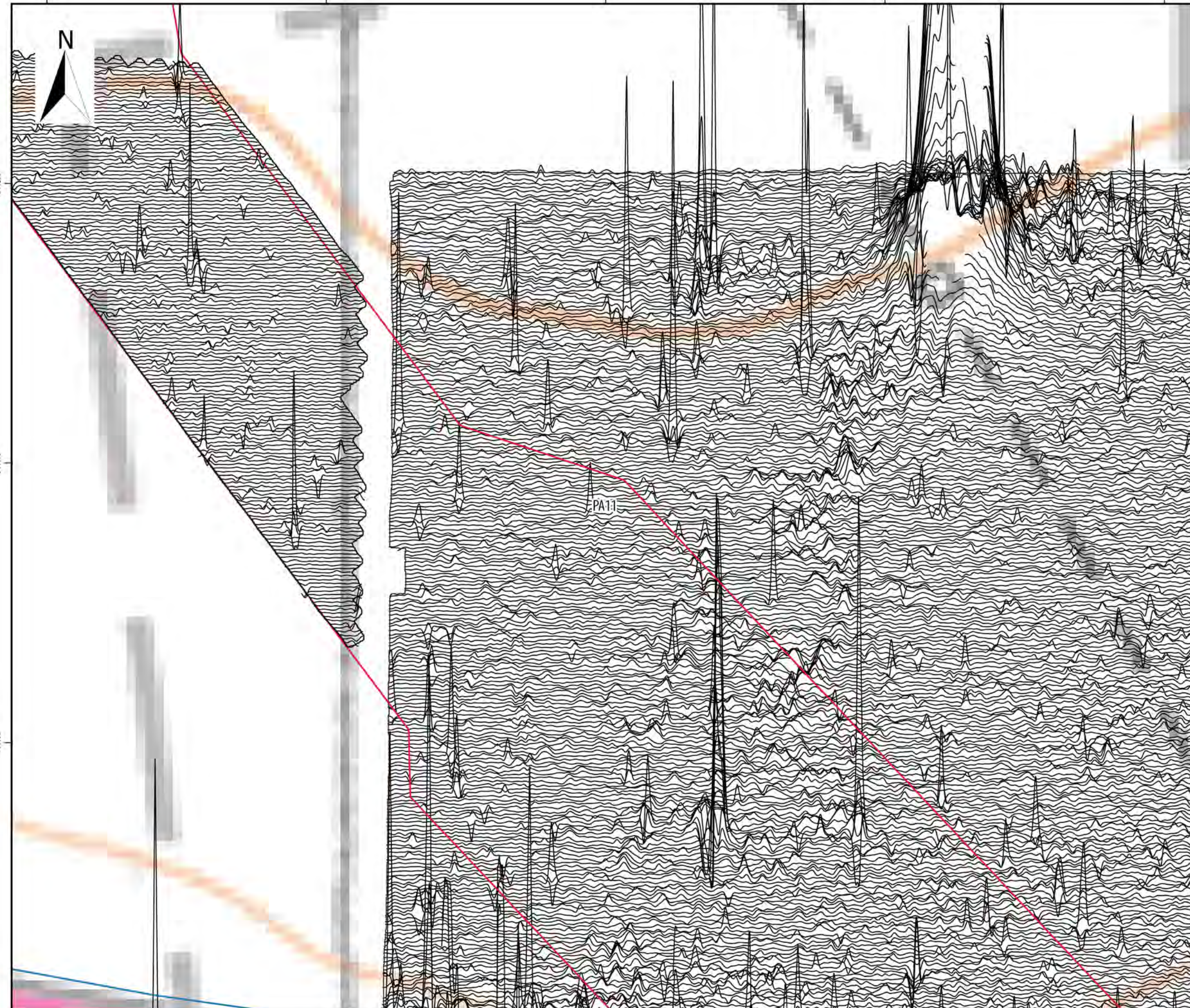


A	03/02/2022	1:1,000	A3	TW	SH	AW
REV	DATE	SCALE	SIZE	DRW	CHK	APR

Report: Geophysical Survey Report



612300 612375 612450 612525 612600



Sheringham and Dudgeon Extension Projects

ILLUS 284

XY trace plot of minimally processed greyscale magnetometer data; Area PA11

Legend

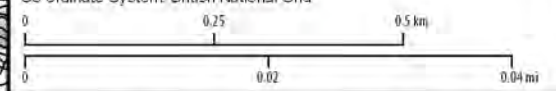
- DCO Boundary
- Surveyed Areas
- Unsurveyed Areas
- Geophysical Survey Extent
- XY - 10nT/cm

Data Sources: Insert Data Sources
 Base map: © Crown copyright and database rights 2020, Ordnance Survey 0100031673; © OpenStreetMap (and) contributors, CC-BY-SA



Document number: PB8164-HAR-ZZ-ON-DR-0001

Co-ordinate System: British National Grid



A	03/02/2022	1:1,000	A3	TW	SH	AW
REV	DATE	SCALE	SIZE	DRW	CHK	APR

Report: Geophysical Survey Report



612300 612375 612450 612525 612600




31025

31050

31075

31080








Sheringham and Dudgeon Extension Projects

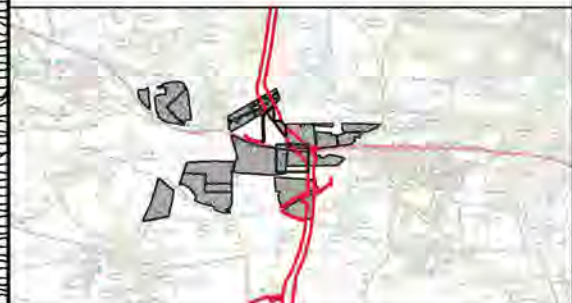
ILLUS 285

XY trace plot of minimally processed greyscale magnetometer data; Area PA10 & PA11

Legend

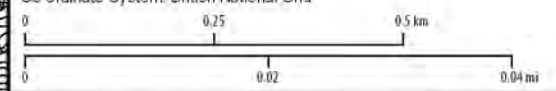
-  DCO Boundary
-  Surveyed Areas
-  Unsurveyed Areas
-  Geophysical Survey Extent
-  XY - 10nT/cm

Data Sources: Insert Data Sources
 Base map: © Crown copyright and database rights 2020, Ordnance Survey 0100031673; © OpenStreetMap (and) contributors, CC-BY-SA



Document number: PB8164-HAR-ZZ-ON-DR-0001

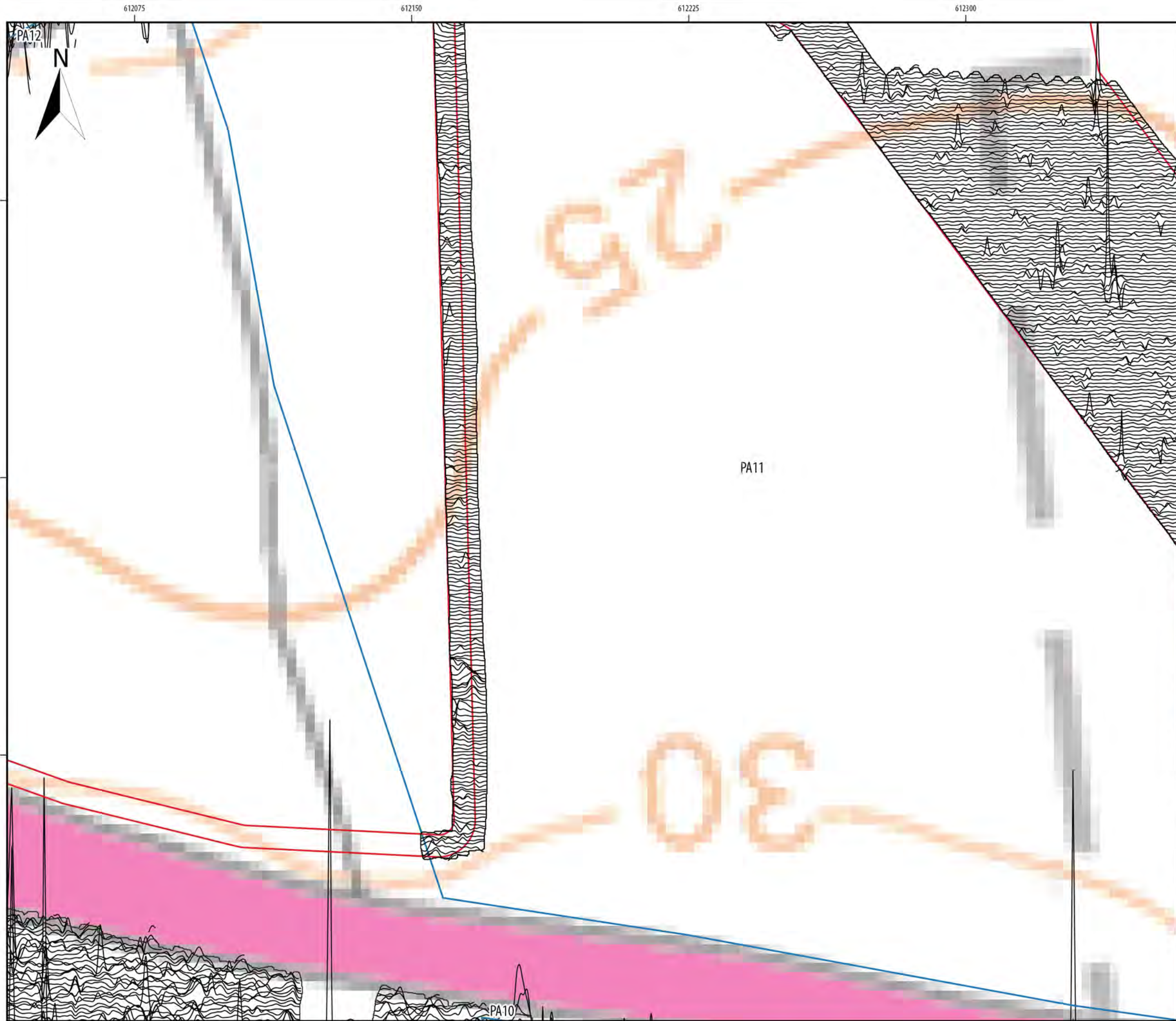
Co-ordinate System: British National Grid



A	03/02/2022	1:1,000	A3	TW	SH	AW
REV	DATE	SCALE	SIZE	DRW	CHK	APR

Report: Geophysical Survey Report





Sheringham and Dudgeon Extension Projects

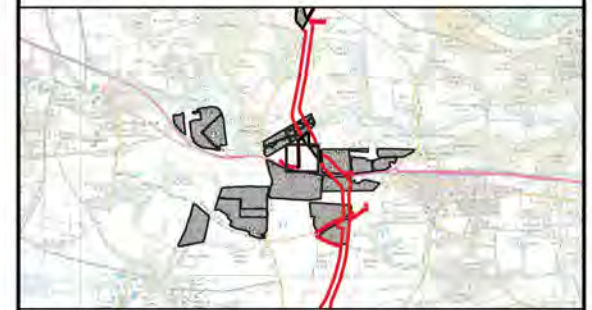
ILLUS 286

XY trace plot of minimally processed greyscale magnetometer data; Area PA11

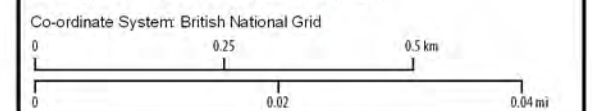
Legend

- DCO Boundary
- Surveyed Areas
- Unsurveyed Areas
- Geophysical Survey Extent
- XY - 10nT/cm

Data Sources: Insert Data Sources
 Base map: © Crown copyright and database rights 2020, Ordnance Survey 0100031673; © OpenStreetMap (and) contributors, CC-BY-SA




Document number: PB8164-HAR-ZZ-ON-DR-0001



A	03/02/2022	1:1,000	A3	TW	SH	AW
REV	DATE	SCALE	SIZE	DRW	CHK	APR

Report: Geophysical Survey Report





Sheringham and Dudgeon Extension Projects

ILLUS 287

XY trace plot of minimally processed greyscale magnetometer data; Area PA10

Legend

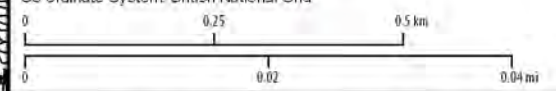
- DCO Boundary
- Surveyed Areas
- Unsurveyed Areas
- Geophysical Survey Extent
- XY - 10nT/cm

Data Sources: Insert Data Sources
 Base map: © Crown copyright and database rights 2020, Ordnance Survey 0100031673; © OpenStreetMap (and) contributors, CC-BY-SA



Document number: PB8164-HAR-ZZ-ON-DR-0001

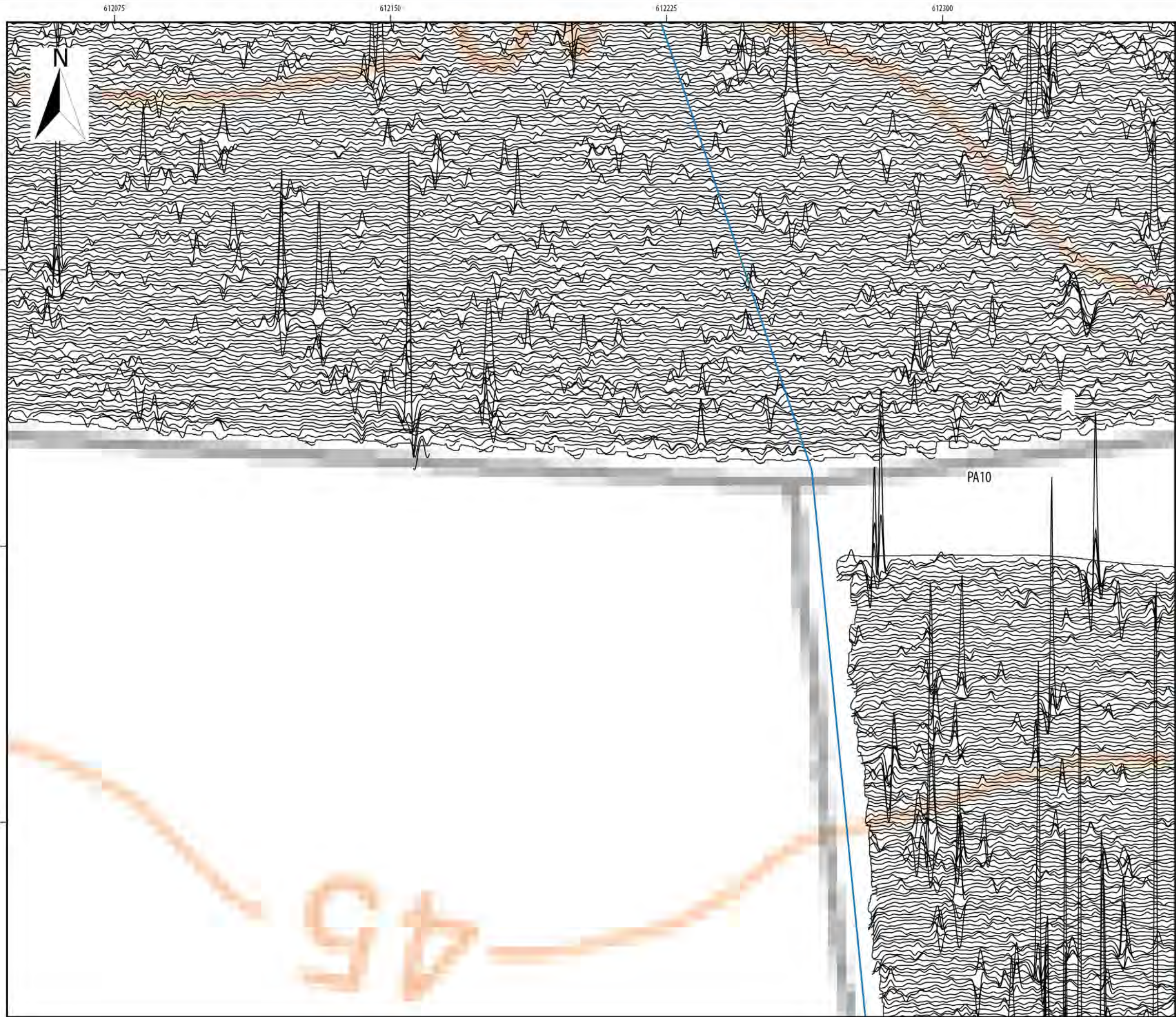
Co-ordinate System: British National Grid



A	03/02/2022	1:1,000	A3	TW	SH	AW
REV	DATE	SCALE	SIZE	DRW	CHK	APR

Report: Geophysical Survey Report





Sheringham and Dudgeon Extension Projects

ILLUS 288

XY trace plot of minimally processed greyscale magnetometer data; Area PA10

Legend

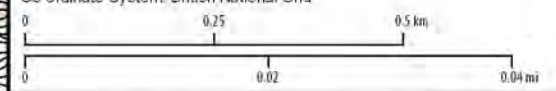
- DCO Boundary
- Surveyed Areas
- Unsurveyed Areas
- Geophysical Survey Extent
- XY - 10nT/cm

Data Sources: Insert Data Sources
 Base map: © Crown copyright and database rights 2020, Ordnance Survey 0100031673; © OpenStreetMap (and) contributors, CC-BY-SA



Document number: PB8164-HAR-ZZ-ON-DR-0001

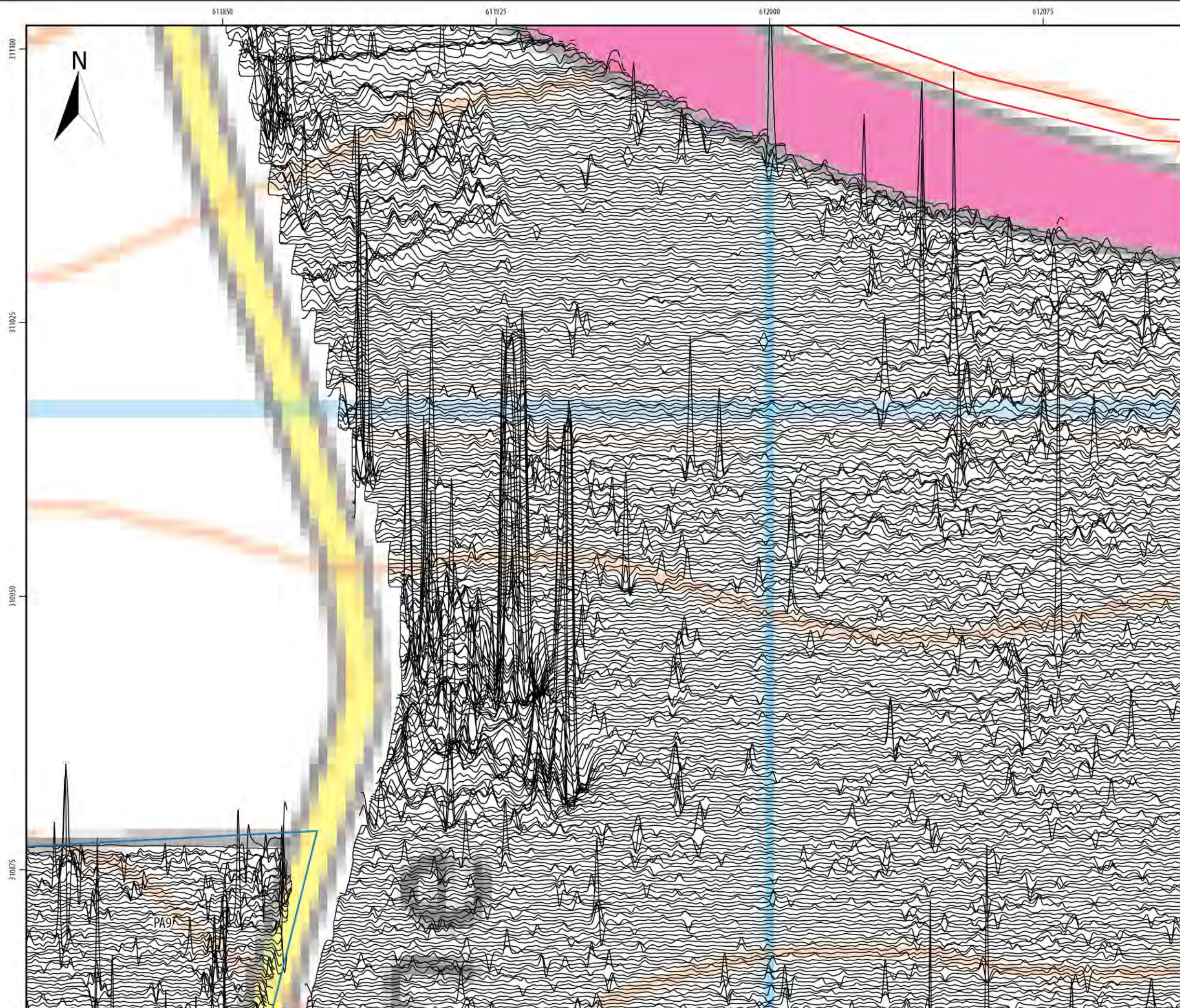
Co-ordinate System: British National Grid



A	03/02/2022	1:1,000	A3	TW	SH	AW
REV	DATE	SCALE	SIZE	DRW	CHK	APR

Report: Geophysical Survey Report





Sheringham and Dudgeon Extension Projects

ILLUS 289

XY trace plot of minimally processed greyscale magnetometer data; Area PA9 & PA10

Legend

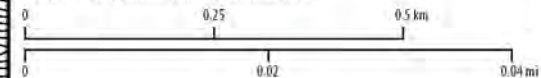
- DCO Boundary
- Surveyed Areas
- Unsurveyed Areas
- Geophysical Survey Extent
- XY - 10nT/cm

Data Sources: Insert Data Sources
 Base map: © Crown copyright and database rights 2020, Ordnance Survey 0100031673; © OpenStreetMap (and) contributors, CC-BY-SA



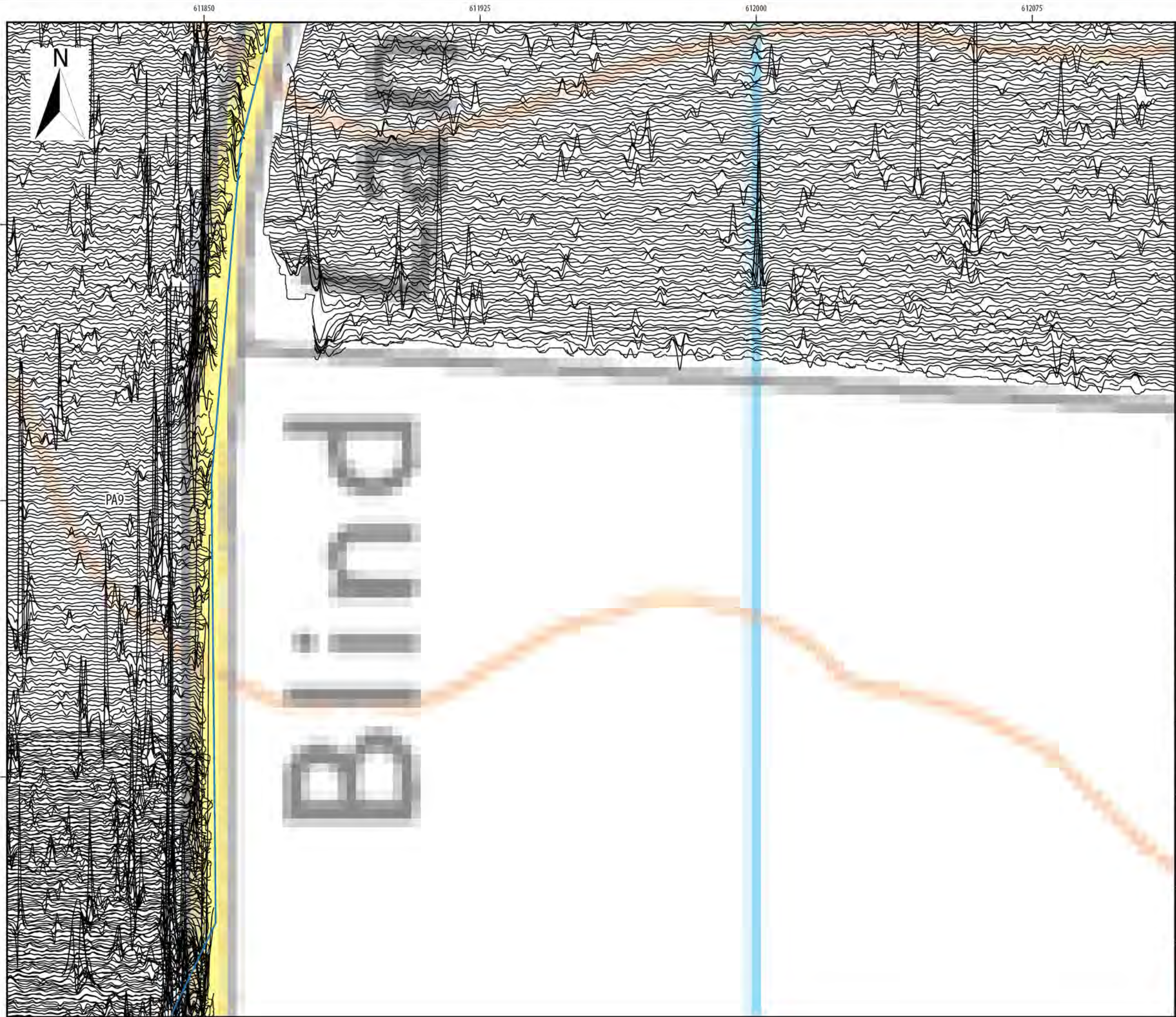
Document number: PB8164-HAR-ZZ-ON-DR-0001

Co-ordinate System: British National Grid



REV	DATE	SCALE	SIZE	DRW	CHK	APR
A	03/02/2022	1:1,000	A3	TW	SH	AW

Report: Geophysical Survey Report



Sheringham and Dudgeon Extension Projects

ILLUS 290

XY trace plot of minimally processed greyscale magnetometer data; Area PA9 & PA10


Legend

- DCO Boundary
- Surveyed Areas
- Unsurveyed Areas
- Geophysical Survey Extent
- XY - 10nT/cm

Data Sources: Insert Data Sources
 Base map: © Crown copyright and database rights 2020, Ordnance Survey 0100031673; © OpenStreetMap (and) contributors, CC-BY-SA



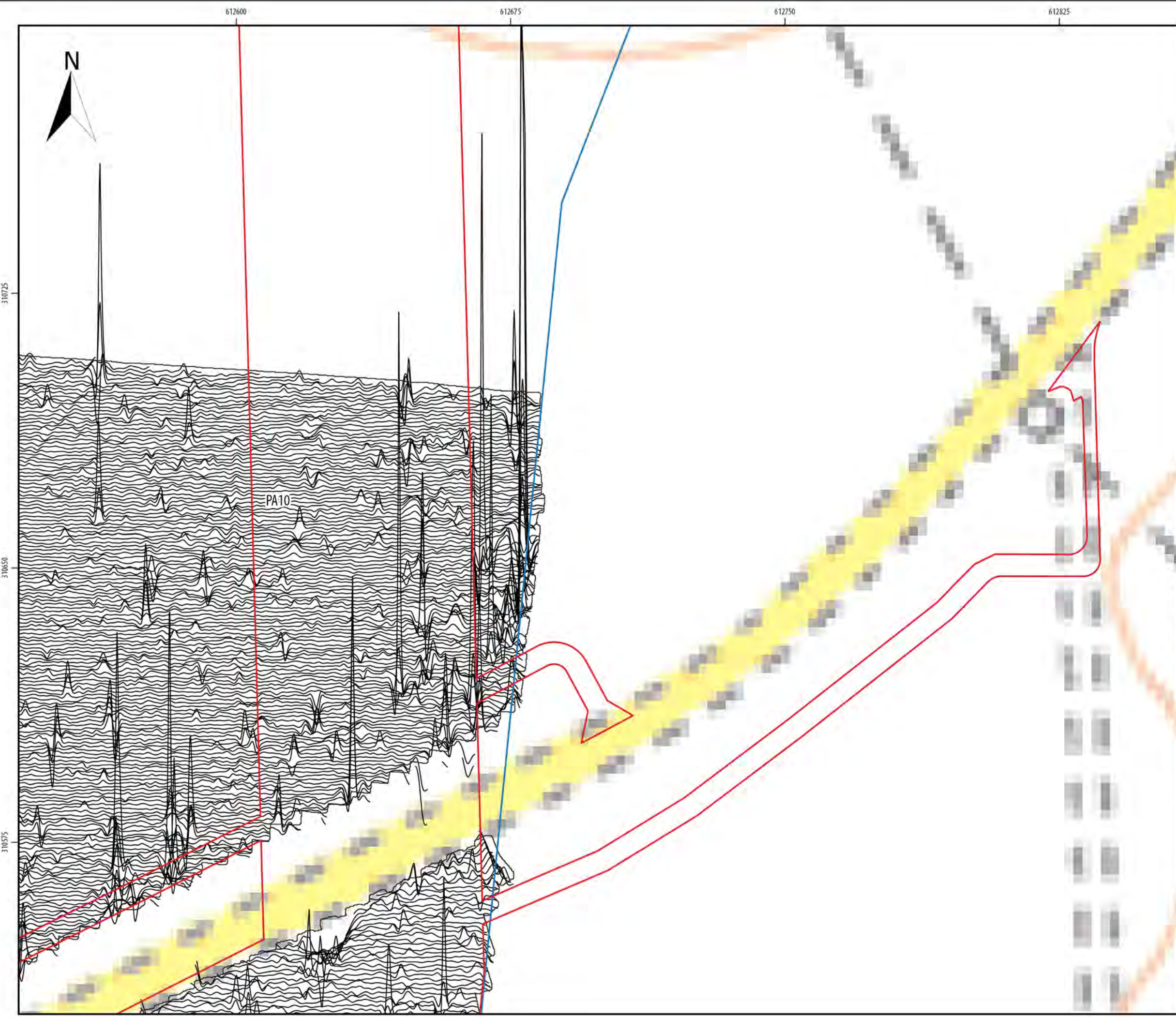
Document number: PB8164-HAR-ZZ-ON-DR-0001



REV	DATE	SCALE	SIZE	DRW	CHK	APR
A	03/02/2022	1:1,000	A3	TW	SH	AW

Report: Geophysical Survey Report





Sheringham and Dudgeon Extension Projects

ILLUS 291

XY trace plot of minimally processed greyscale magnetometer data; Area PA10

Legend

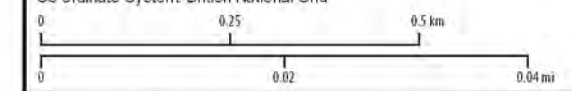
- DCO Boundary
- Surveyed Areas
- Unsurveyed Areas
- Geophysical Survey Extent
- XY - 10nT/cm

Data Sources: Insert Data Sources
 Base map: © Crown copyright and database rights 2020, Ordnance Survey 0100031673; © OpenStreetMap (and) contributors, CC-BY-SA



Document number: PB8164-HAR-ZZ-ON-DR-0001

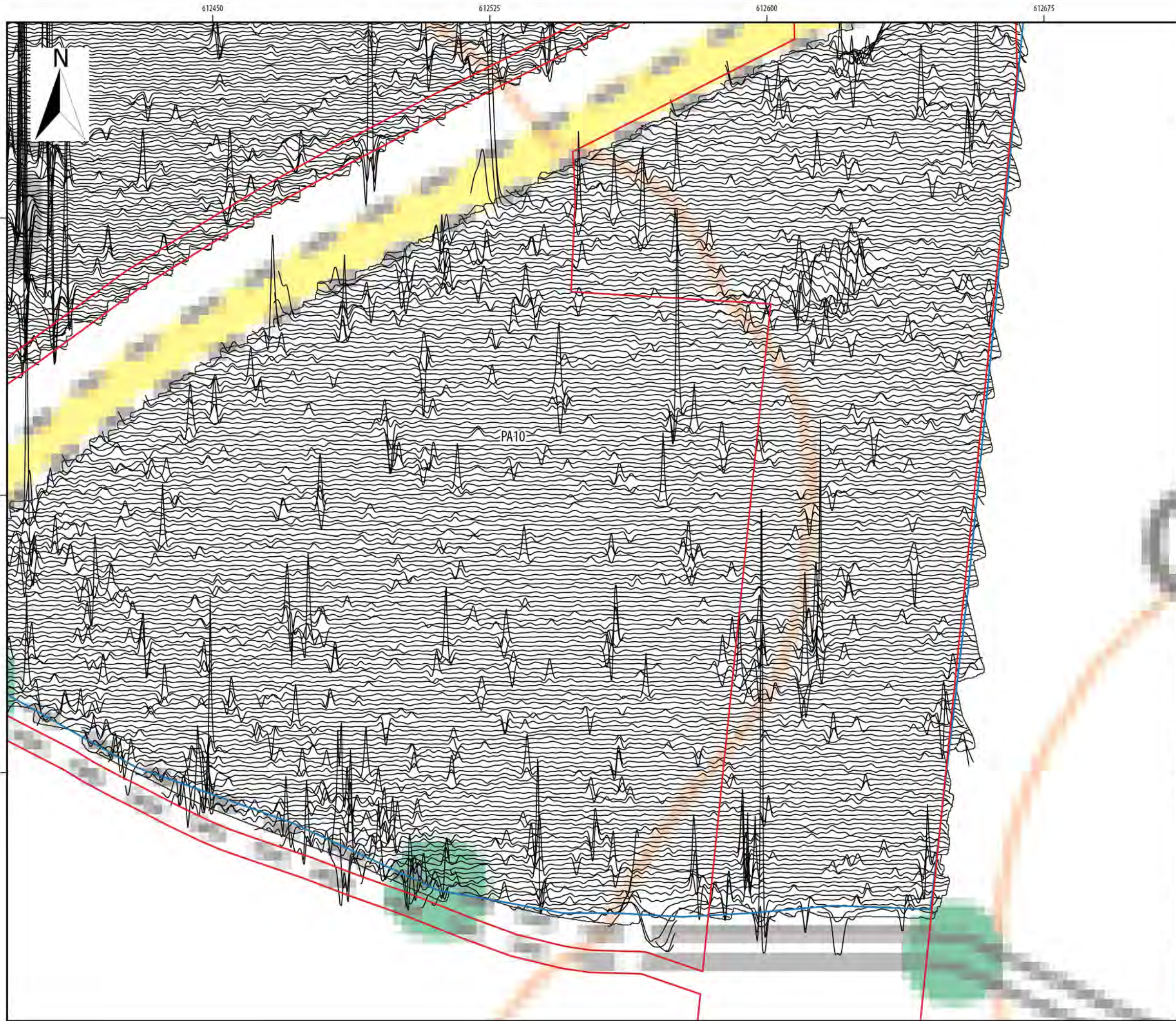
Co-ordinate System: British National Grid



A	03/02/2022	1:1,000	A3	TW	SH	AW
REV	DATE	SCALE	SIZE	DRW	CHK	APR

Report: Geophysical Survey Report





Sheringham and Dudgeon Extension Projects

ILLUS 292

XY trace plot of minimally processed greyscale magnetometer data; Area PA10

Legend

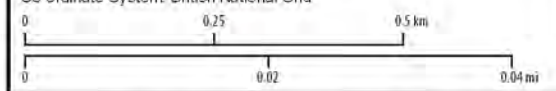
- DCO Boundary
- Surveyed Areas
- Unsurveyed Areas
- Geophysical Survey Extent
- XY - 10nT/cm

Data Sources: Insert Data Sources
 Base map: © Crown copyright and database rights 2020, Ordnance Survey 0100031673; © OpenStreetMap (and) contributors, CC-BY-SA



Document number: PB8164-HAR-ZZ-ON-DR-0001

Co-ordinate System: British National Grid




A	03/02/2022	1:1,000	A3	TW	SH	AW
REV	DATE	SCALE	SIZE	DRW	CHK	APR

Report: Geophysical Survey Report



612300 612375 612450 612525 612600



Sheringham and Dudgeon Extension Projects

ILLUS 293

XY trace plot of minimally processed greyscale
magnetometer data; Area PA10

Legend

- DCO Boundary
- Surveyed Areas
- Unsurveyed Areas
- Geophysical Survey Extent
- XY - 10nT/cm

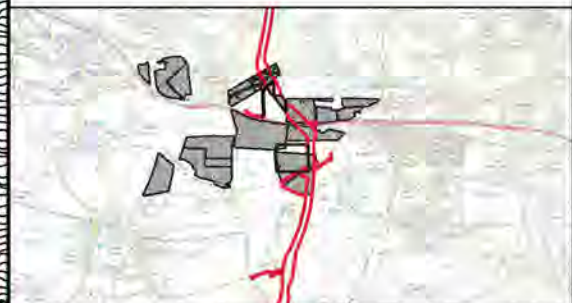
310725

310650

310575

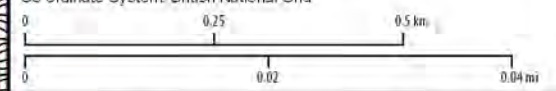
PA10

Data Sources: Insert Data Sources
Base map: © Crown copyright and database rights 2020,
Ordnance Survey 0100031673; © OpenStreetMap (and)
contributors, CC-BY-SA



Document number: PB8164-HAR-ZZ-ON-DR-0001

Co-ordinate System: British National Grid



A	03/02/2022	1:1,000	A3	TW	SH	AW
REV	DATE	SCALE	SIZE	DRW	CHK	APR

Report:
Geophysical Survey Report



612225

612300

612375

612450



310575

310500

310425






310350

Sheringham and Dudgeon Extension Projects

ILLUS 294

XY trace plot of minimally processed greyscale magnetometer data; Area PA10

Legend

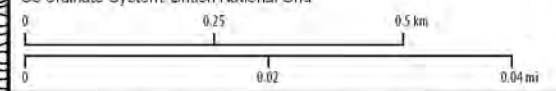
-  DCO Boundary
-  Surveyed Areas
-  Unsurveyed Areas
-  Geophysical Survey Extent
-  XY - 10nT/cm

Data Sources: Insert Data Sources
 Base map: © Crown copyright and database rights 2020, Ordnance Survey 0100031673; © OpenStreetMap (and) contributors, CC-BY-SA



Document number: PB8164-HAR-ZZ-ON-DR-0001

Co-ordinate System: British National Grid




A	03/02/2022	1:1,000	A3	TW	SH	AW
REV	DATE	SCALE	SIZE	DRW	CHK	APR

Report:
 Geophysical Survey Report



611550 611625 611700 611775 611850



Sheringham and Dudgeon Extension Projects

ILLUS 295

XY trace plot of minimally processed greyscale magnetometer data; Area PA9

Legend

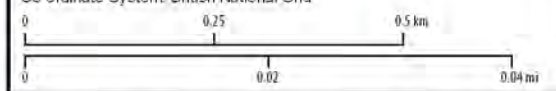
- DCO Boundary
- Surveyed Areas
- Unsurveyed Areas
- Geophysical Survey Extent
- XY - 10nT/cm

Data Sources: Insert Data Sources
 Base map: © Crown copyright and database rights 2020, Ordnance Survey 0100031673; © OpenStreetMap (and) contributors, CC-BY-SA



Document number: PB8164-HAR-ZZ-ON-DR-0001

Co-ordinate System: British National Grid



A	03/02/2022	1:1,000	A3	TW	SH	AW
REV	DATE	SCALE	SIZE	DRW	CHK	APR

Report: Geophysical Survey Report




310875

310800

310725

310650



611550 611625 611700 611775 611850

310650

310575

310500

310425



**Sheringham and Dudgeon
Extension Projects**
ILLUS 296
XY trace plot of minimally processed greyscale
magnetometer data: Area PA9

Legend

- DCO Boundary
- Surveyed Areas
- Unsurveyed Areas
- Geophysical Survey Extent
- XY - 10nT/cm

Data Sources: Insert Data Sources
Base map: © Crown copyright and database rights 2020,
Ordnance Survey 0100031673; © OpenStreetMap (and)
contributors, CC-BY-SA



Document number: PB8164-HAR-ZZ-ON-DR-0001
Co-ordinate System: British National Grid
0 0.25 0.5 km
0 0.02 0.04 mi

A	03/02/2022	1:1,000	A3	TW	SH	AW
REV	DATE	SCALE	SIZE	DRW	CHK	APR

Report:
Geophysical Survey Report



611700

611775

611850

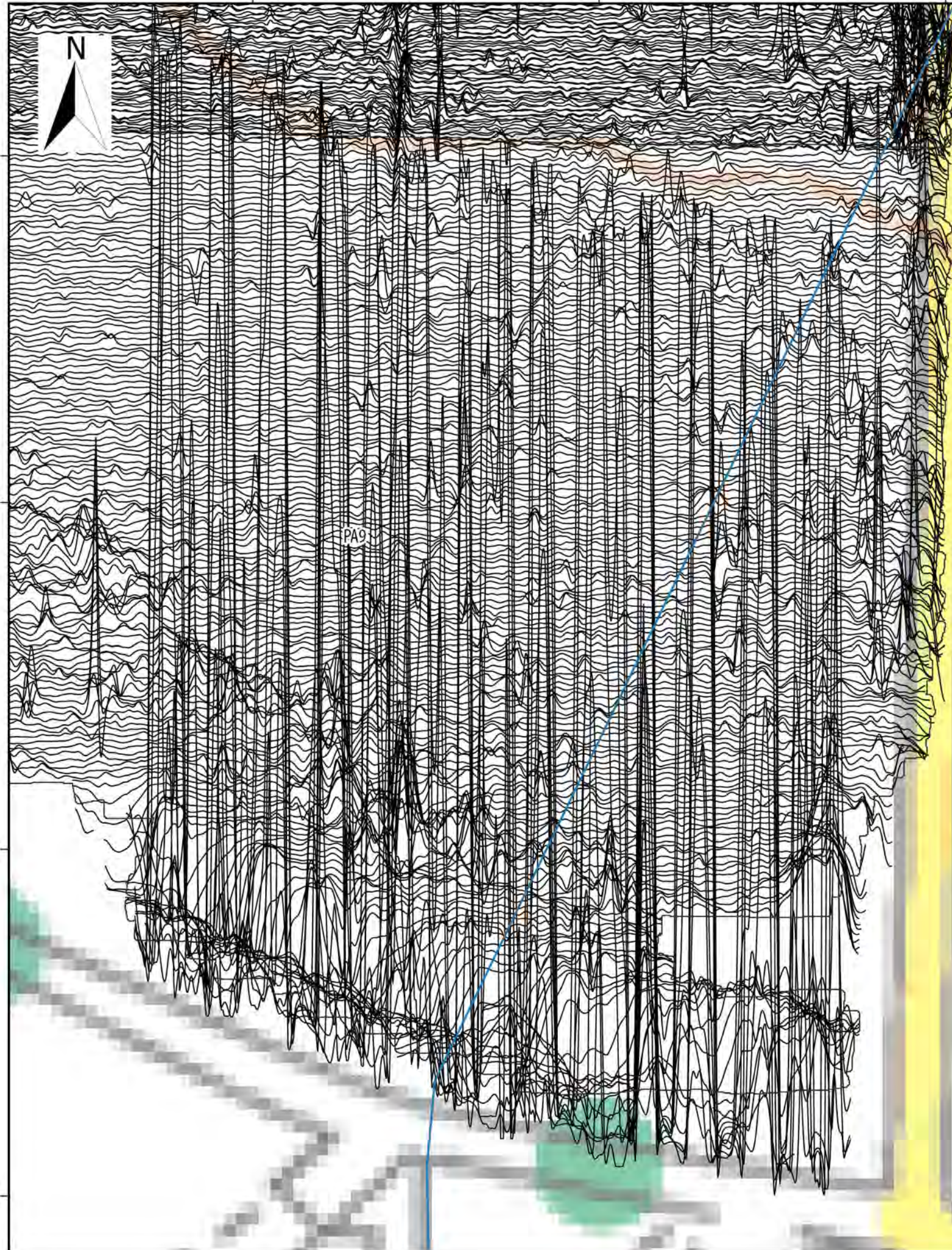
611925

310575

310500

310425

310350








Sheringham and Dudgeon Extension Projects

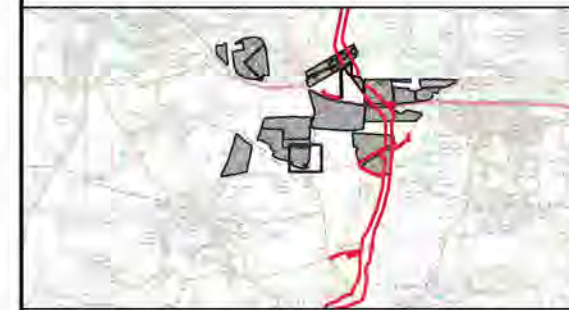
ILLUS 297

XY trace plot of minimally processed greyscale magnetometer data; Area PA9

Legend

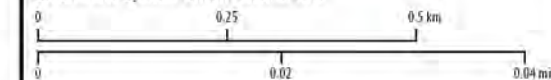
-  DCO Boundary
-  Surveyed Areas
-  Unsurveyed Areas
-  Geophysical Survey Extent
-  XY - 10nT/cm

Data Sources: Insert Data Sources
 Base map: © Crown copyright and database rights 2020, Ordnance Survey 0100031673; © OpenStreetMap (and) contributors, CC-BY-SA



Document number: PB8164-HAR-ZZ-ON-DR-0001

Co-ordinate System: British National Grid



A	03/02/2022	1:1,000	A3	TW	SH	AW
REV	DATE	SCALE	SIZE	DRW	CHK	APR

Report: Geophysical Survey Report



611325

611400

611475

611550

N

310875

310800

310725

310650

Sheringham and Dudgeon Extension Projects

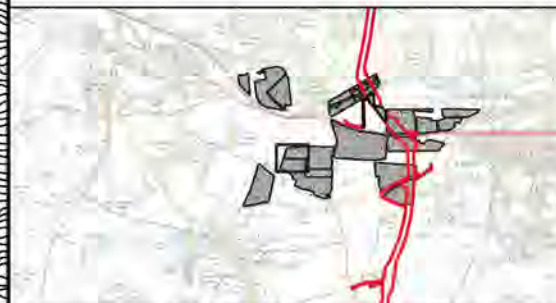
ILLUS 298

XY trace plot of minimally processed greyscale magnetometer data: Area PA9

Legend

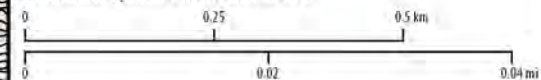
- DCO Boundary
- Surveyed Areas
- Unsurveyed Areas
- Geophysical Survey Extent
- XY - 10nT/cm

Data Sources: Insert Data Sources
 Base map: © Crown copyright and database rights 2020, Ordnance Survey 0100031673; © OpenStreetMap (and) contributors, CC-BY-SA



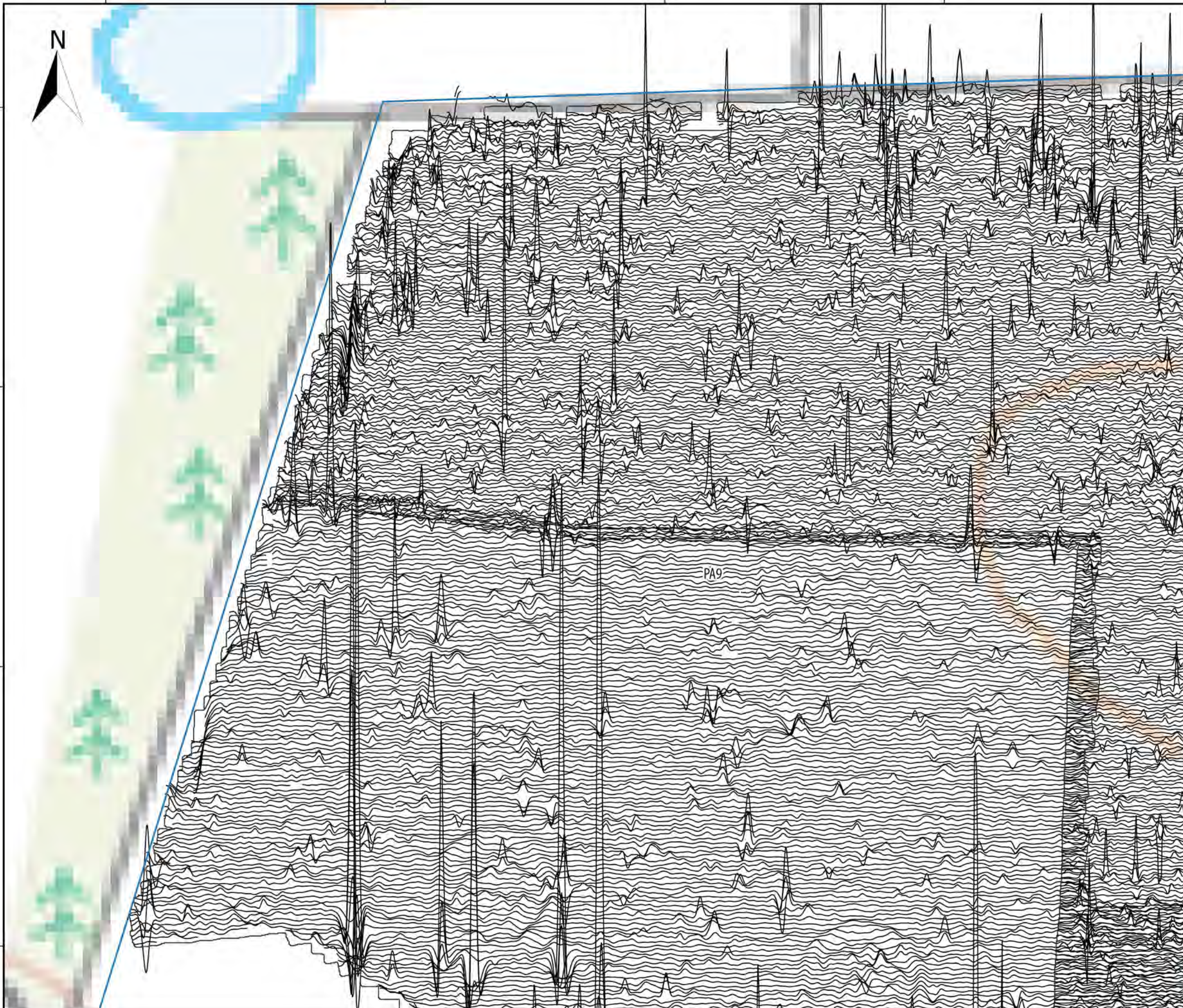
Document number: PB8164-HAR-ZZ-ON-DR-0001

Co-ordinate System: British National Grid



A	03/02/2022	1:1,000	A3	TW	SH	AW
REV	DATE	SCALE	SIZE	DRW	CHK	APR

Report:
 Geophysical Survey Report



611400 611475 611550 611625








Sheringham and Dudgeon Extension Projects

ILLUS 299

XY trace plot of minimally processed greyscale magnetometer data: Area PA9

Legend

-  DCO Boundary
-  Surveyed Areas
-  Unsurveyed Areas
-  Geophysical Survey Extent
-  XY - 10nT/cm

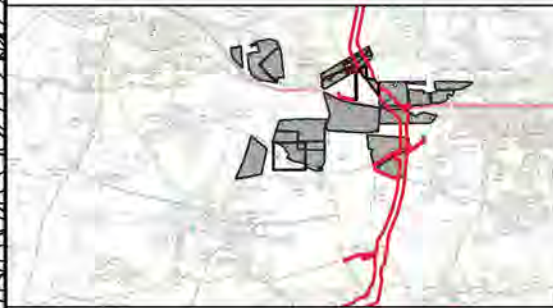
310575

310500

310425

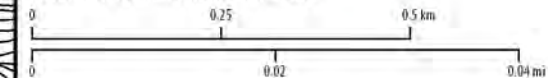
PA9

Data Sources: Insert Data Sources
 Base map: © Crown copyright and database rights 2020, Ordnance Survey 0100031673; © OpenStreetMap (and) contributors, CC-BY-SA



Document number: PB8164-HAR-ZZ-ON-DR-0001

Co-ordinate System: British National Grid



A	03/02/2022	1:1,000	A3	TW	SH	AW
REV	DATE	SCALE	SIZE	DRW	CHK	APR

Report:
 Geophysical Survey Report



611025 611100 611175 611250 611325

310725

310650

310575

310500








Sheringham and Dudgeon Extension Projects

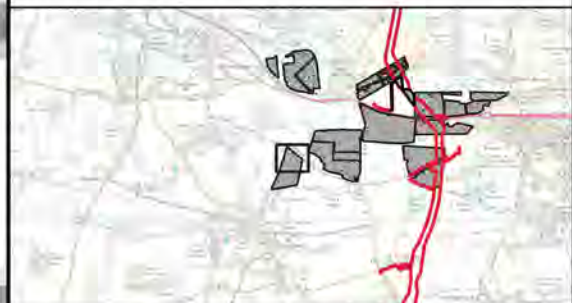
ILLUS 300

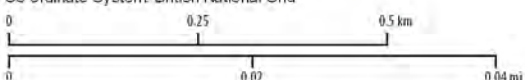
XY trace plot of minimally processed greyscale magnetometer data; Area PA9

Legend

-  DCO Boundary
-  Surveyed Areas
-  Unsurveyed Areas
-  Geophysical Survey Extent
-  XY - 10nT/cm

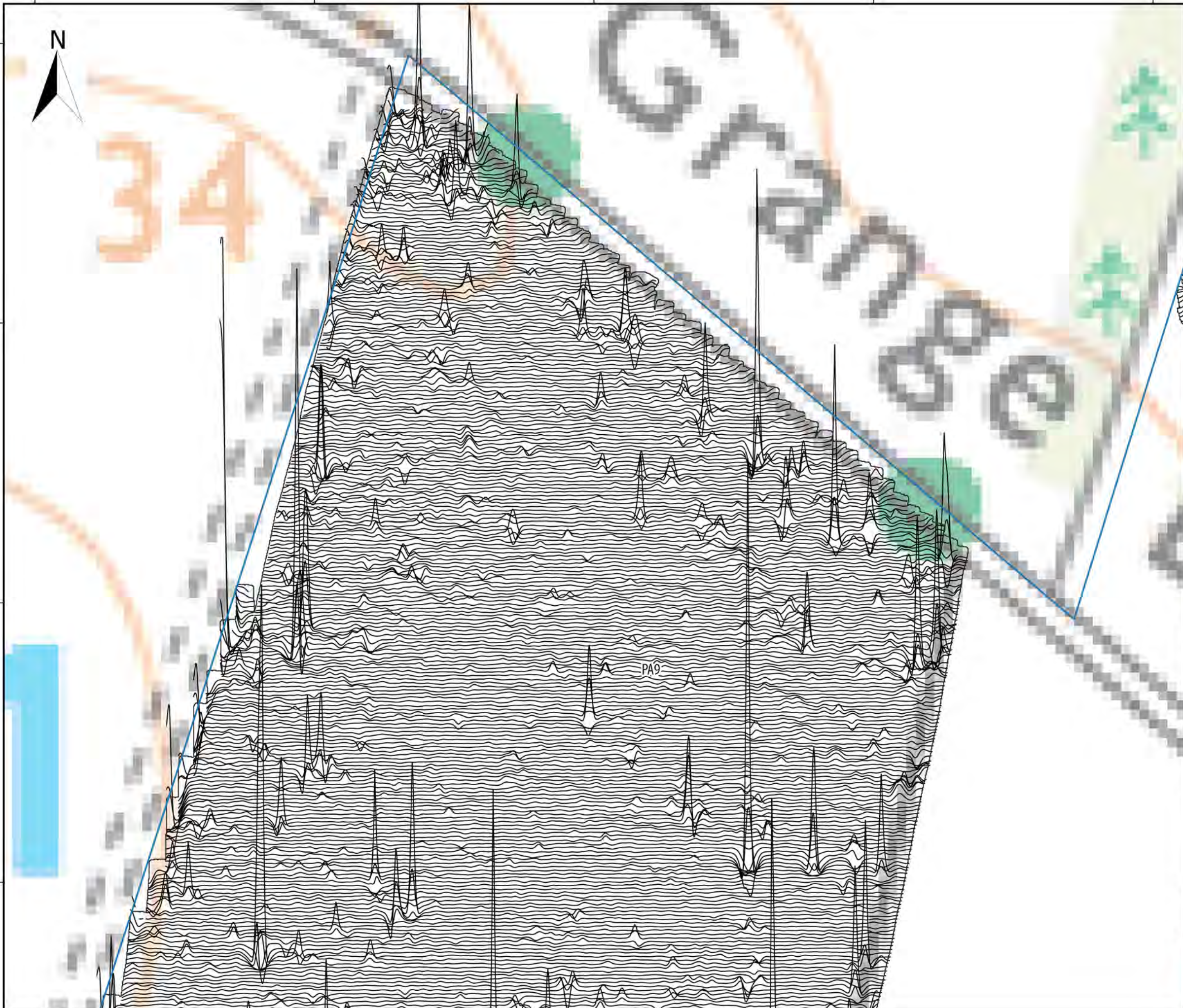
Data Sources: Insert Data Sources
 Base map: © Crown copyright and database rights 2020, Ordnance Survey 0100031673; © OpenStreetMap (and) contributors, CC-BY-SA

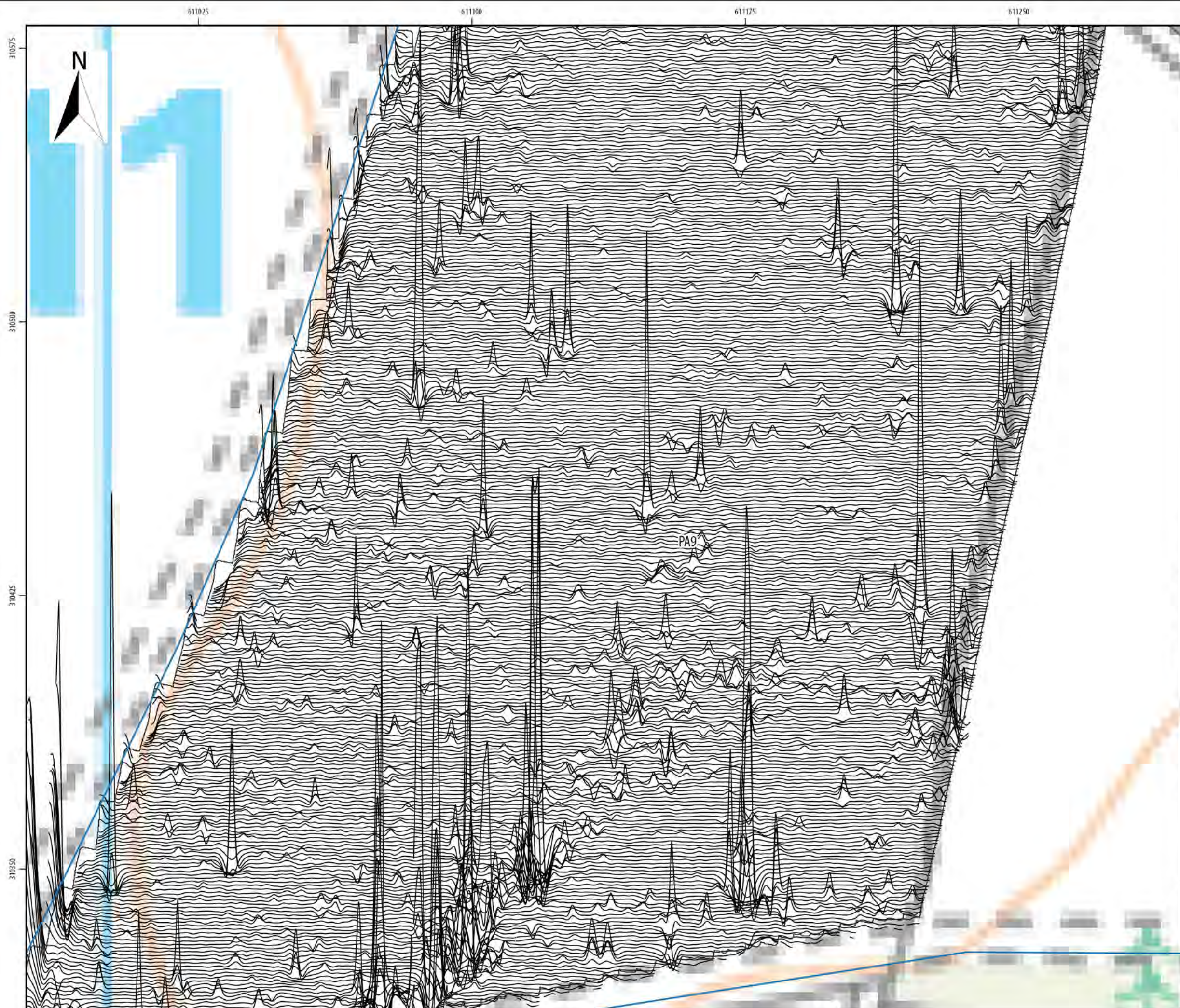


Document number: PB8164-HAR-ZZ-ON-DR-0001
 Co-ordinate System: British National Grid


A	03/02/2022	1:1,000	A3	TW	SH	AW
REV	DATE	SCALE	SIZE	DRW	CHK	APR

Report:
 Geophysical Survey Report





Sheringham and Dudgeon Extension Projects

ILLUS 301

XY trace plot of minimally processed greyscale magnetometer data: Area PA9

Legend

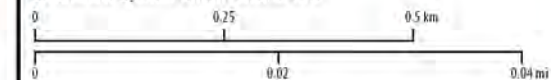
- DCO Boundary
- Surveyed Areas
- Unsurveyed Areas
- Geophysical Survey Extent
- XY - 10nT/cm

Data Sources: Insert Data Sources
 Base map: © Crown copyright and database rights 2020, Ordnance Survey 0100031673; © OpenStreetMap (and) contributors, CC-BY-SA



Document number: PB8164-HAR-ZZ-ON-DR-0001

Co-ordinate System: British National Grid



A	03/02/2022	1:1,000	A3	TW	SH	AW
REV	DATE	SCALE	SIZE	DRW	CHK	APR

Report: Geophysical Survey Report



610950

611025

611100

611175








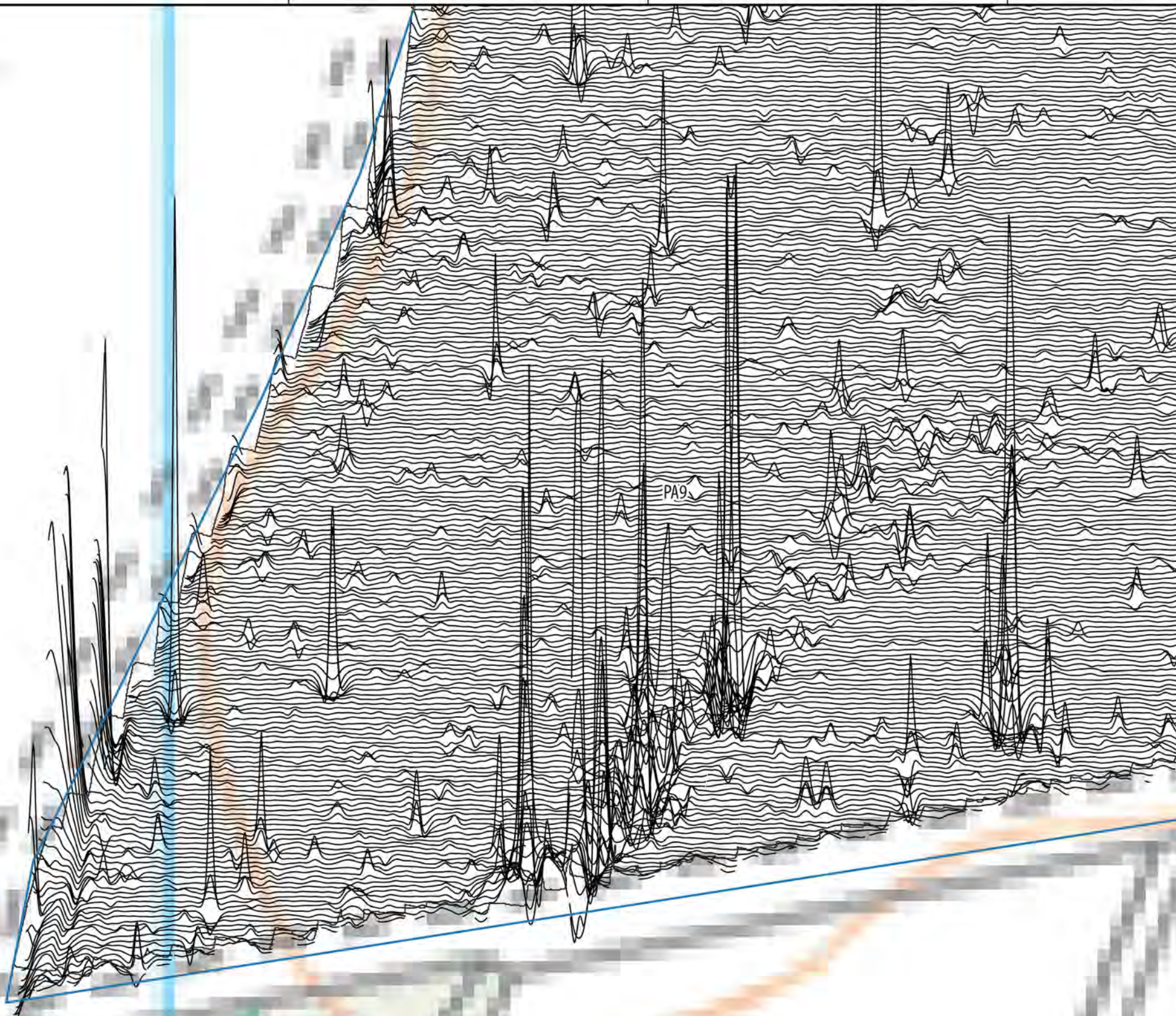
Sheringham and Dudgeon Extension Projects

ILLUS 302

XY trace plot of minimally processed greyscale magnetometer data: Area PA9

Legend

-  DCO Boundary
-  Surveyed Areas
-  Unsurveyed Areas
-  Geophysical Survey Extent
-  XY - 10nT/cm



310425

310350

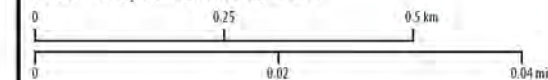
310275

Data Sources: Insert Data Sources
 Base map: © Crown copyright and database rights 2020, Ordnance Survey 0100031673; © OpenStreetMap (and) contributors, CC-BY-SA



Document number: PB8164-HAR-ZZ-ON-DR-0001

Co-ordinate System: British National Grid



A	03/02/2022	1:1,000	A3	TW	SH	AW
REV	DATE	SCALE	SIZE	DRW	CHK	APR

Report:
 Geophysical Survey Report



612150

612225

612300

612375








Sheringham and Dudgeon Extension Projects

ILLUS 303

XY trace plot of minimally processed greyscale magnetometer data; Area PA12

Legend

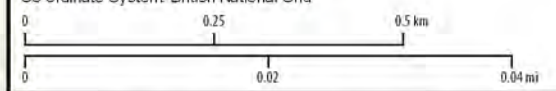
-  DCO Boundary
-  Surveyed Areas
-  Unsurveyed Areas
-  Geophysical Survey Extent
-  XY - 10nT/cm

Data Sources: Insert Data Sources
 Base map: © Crown copyright and database rights 2020, Ordnance Survey 0100031673; © OpenStreetMap (and) contributors, CC-BY-SA



Document number: PB8164-HAR-ZZ-ON-DR-0001

Co-ordinate System: British National Grid



A	03/02/2022	1:1,000	A3	TW	SH	AW
REV	DATE	SCALE	SIZE	DRW	CHK	APR

Report: Geophysical Survey Report



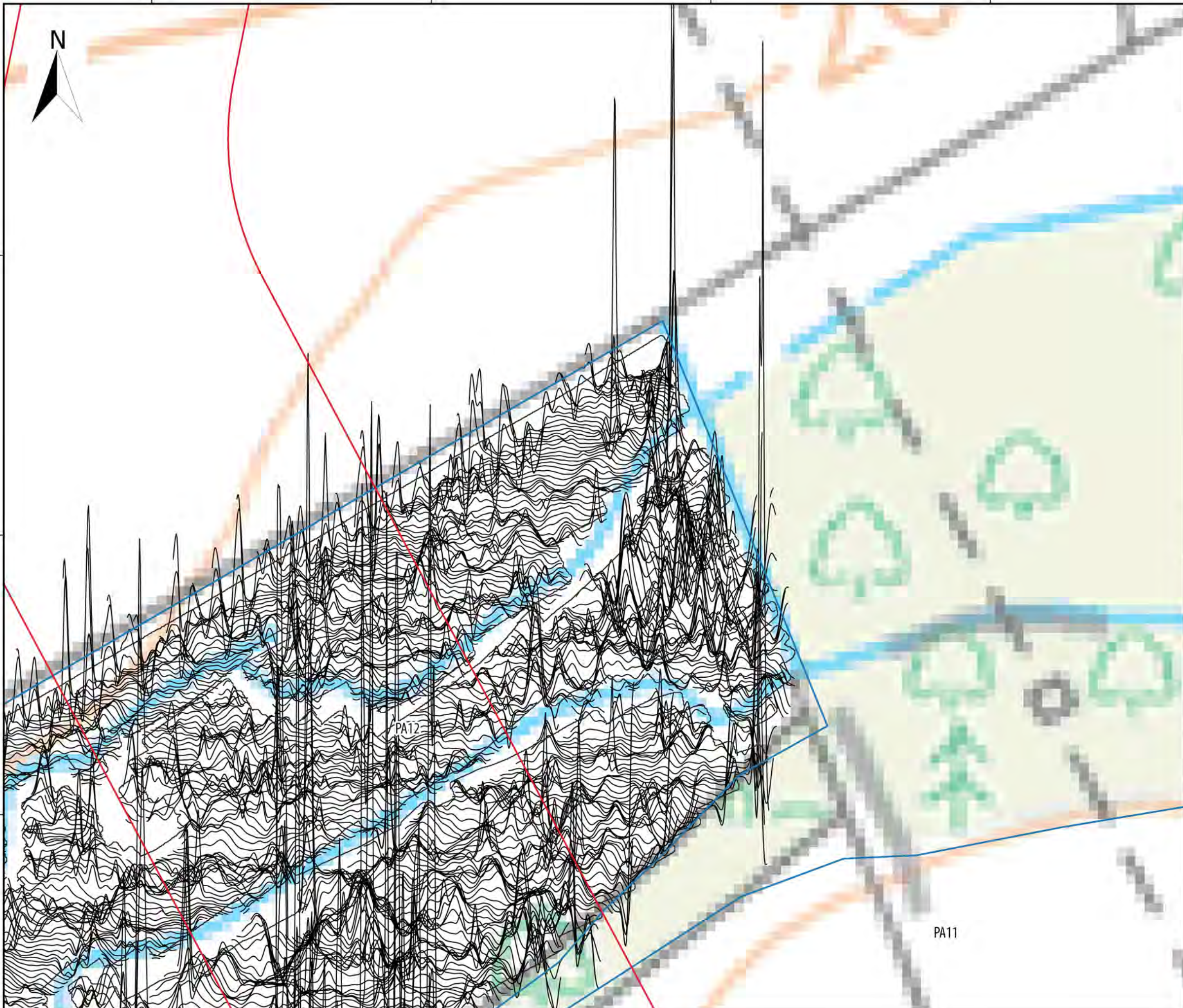
311625

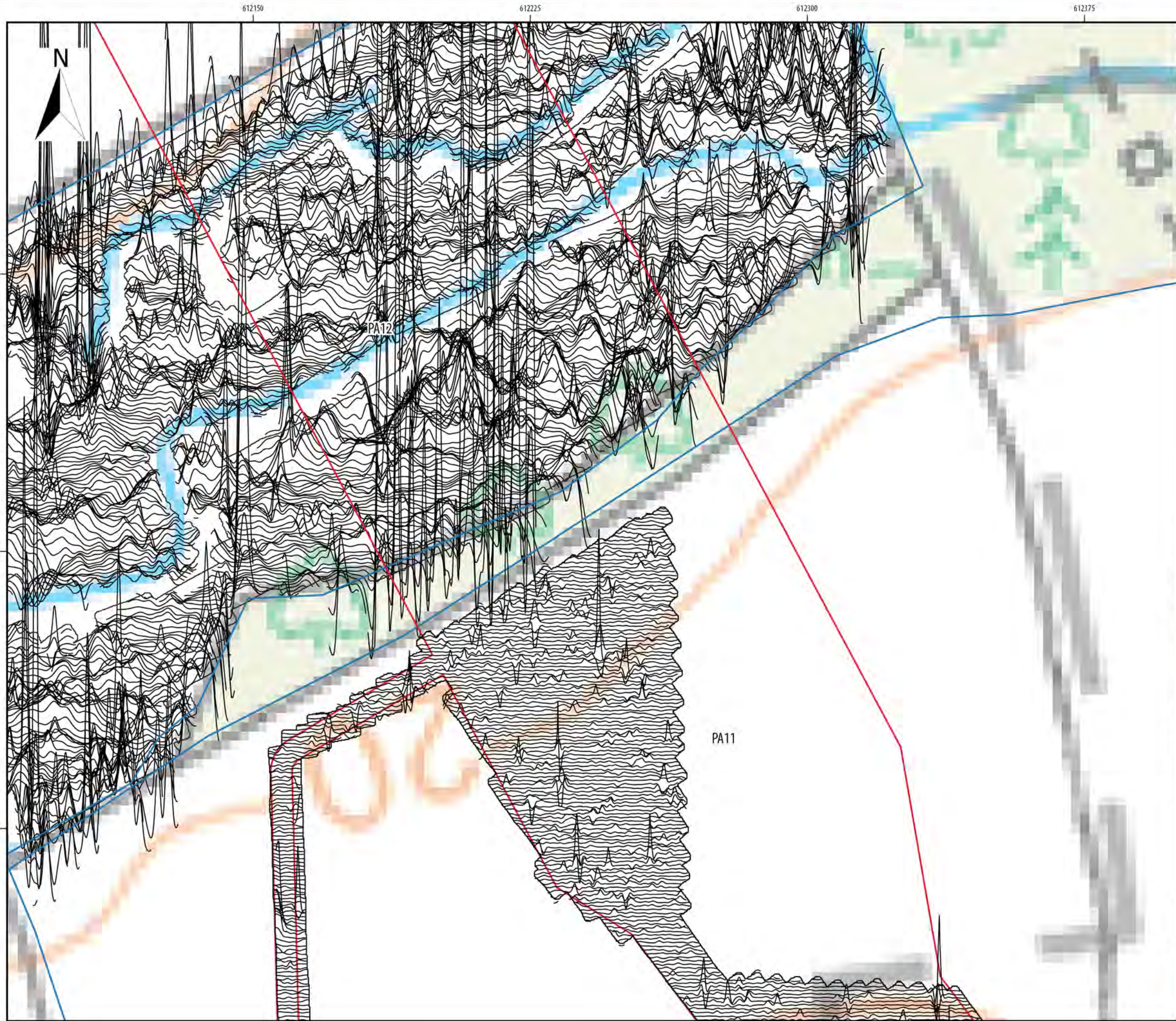
311550

311475

PA12

PA11





Sheringham and Dudgeon Extension Projects

ILLUS 304

XY trace plot of minimally processed greyscale magnetometer data; Area PA11 & PA12


Legend

- DCO Boundary
- Surveyed Areas
- Unsurveyed Areas
- Geophysical Survey Extent
- XY - 10nT/cm

Data Sources: Insert Data Sources
 Base map: © Crown copyright and database rights 2020, Ordnance Survey 0100031673; © OpenStreetMap (and) contributors, CC-BY-SA



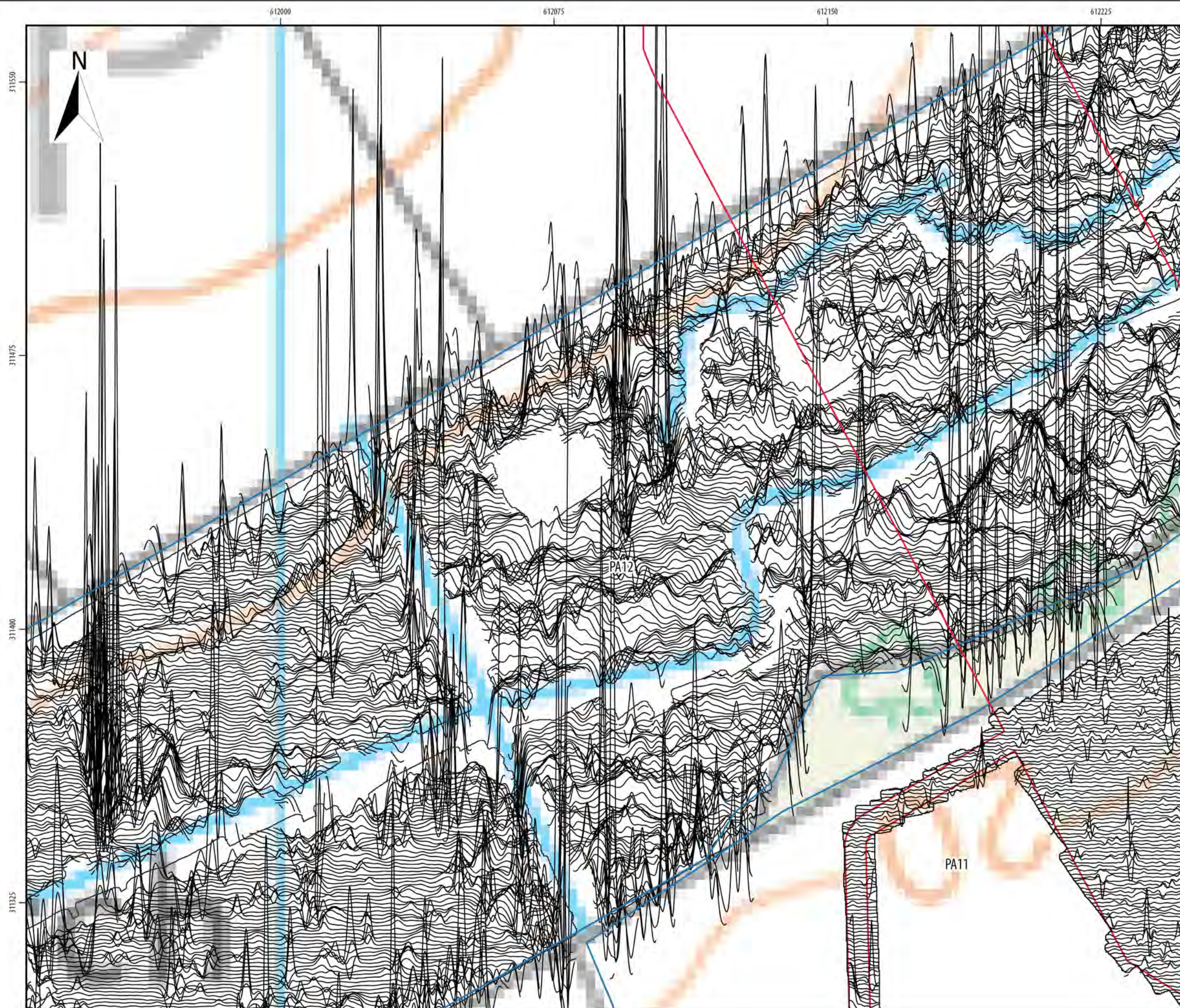
Document number: PB8164-HAR-ZZ-ON-DR-0001



A	03/02/2022	1:1,000	A3	TW	SH	AW
REV	DATE	SCALE	SIZE	DRW	CHK	APR

Report: Geophysical Survey Report

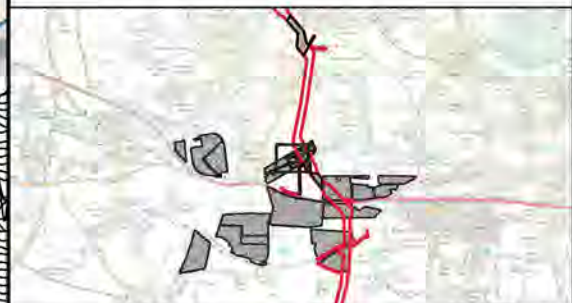




**Sheringham and Dudgeon
Extension Projects**
ILLUS 305
XY trace plot of minimally processed greyscale
magnetometer data; Area PA11 & PA12

- Legend**
- DCO Boundary
 - Surveyed Areas
 - Unsurveyed Areas
 - Geophysical Survey Extent
 - XY - 10nT/cm

Data Sources: Insert Data Sources
Base map: © Crown copyright and database rights 2020,
Ordnance Survey 0100031673; © OpenStreetMap (and)
contributors, CC-BY-SA



Document number: PB8164-HAR-ZZ-ON-DR-0001
Co-ordinate System: British National Grid
0 0.25 0.5 km
0 0.02 0.04 mi

A	03/02/2022	1:1,000	A3	TW	SH	AW
REV	DATE	SCALE	SIZE	DRW	CHK	APR

Report:
Geophysical Survey Report








Sheringham and Dudgeon Extension Projects

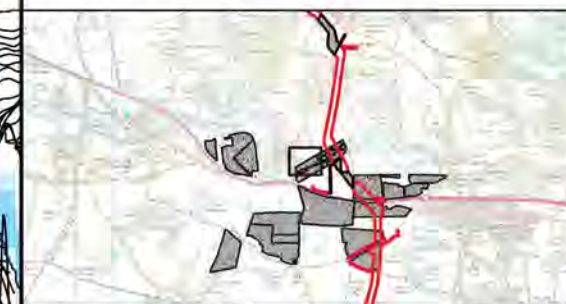
ILLUS 306

XY trace plot of minimally processed greyscale magnetometer data; Area PA12

Legend

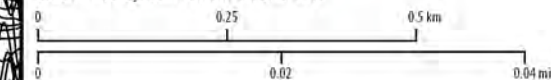
-  DCO Boundary
-  Surveyed Areas
-  Unsurveyed Areas
-  Geophysical Survey Extent
-  XY - 10nT/cm

Data Sources: Insert Data Sources
 Base map: © Crown copyright and database rights 2020, Ordnance Survey 0100031673; © OpenStreetMap (and) contributors, CC-BY-SA



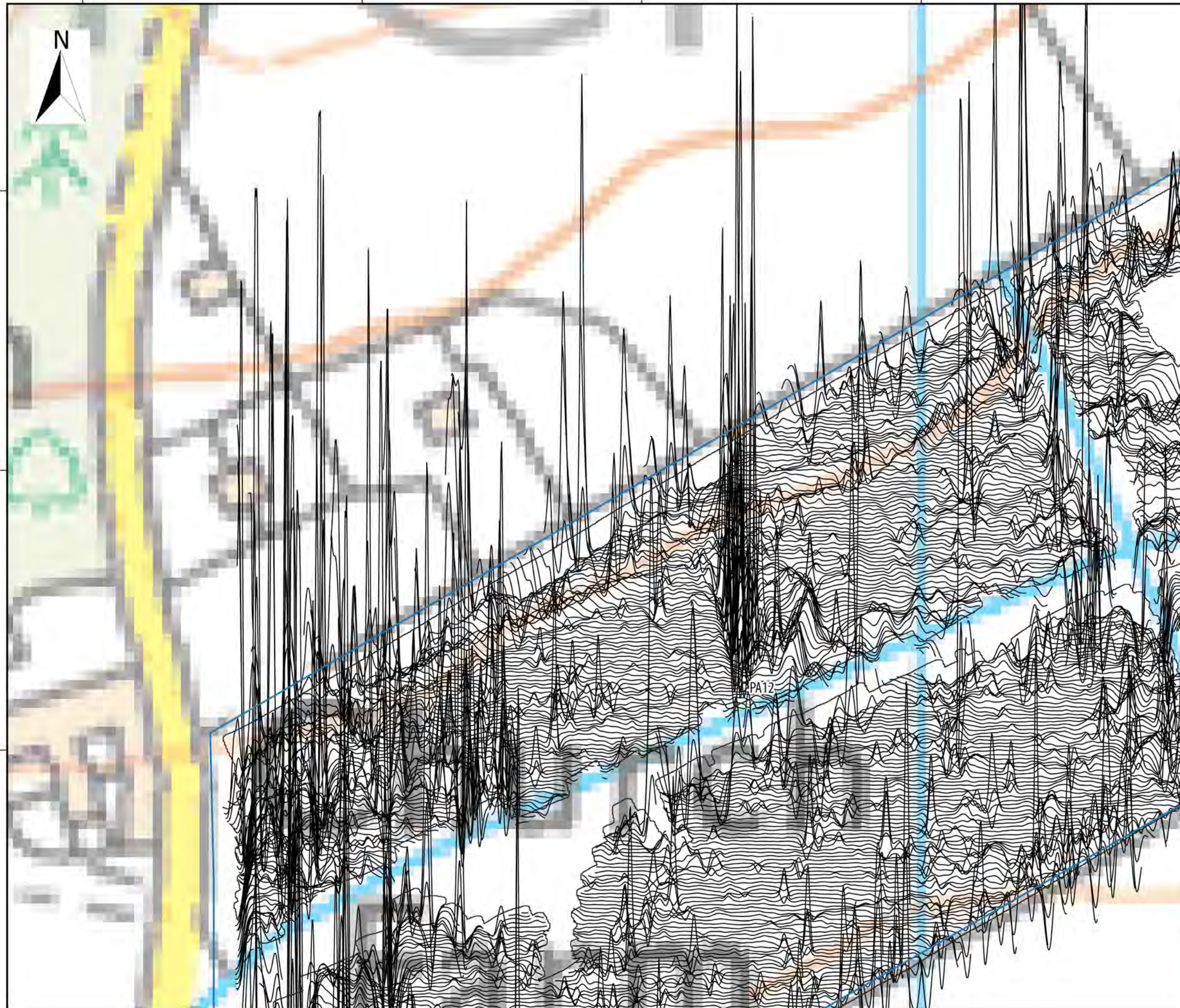
Document number: PB8164-HAR-ZZ-ON-DR-0001

Co-ordinate System: British National Grid



A	03/02/2022	1:1,000	A3	TW	SH	AW
REV	DATE	SCALE	SIZE	DRW	CHK	APR

Report:
 Geophysical Survey Report



611775 611850 611925 612000 612075



311325

311250

311175






311100

Sheringham and Dudgeon Extension Projects

ILLUS 307

XY trace plot of minimally processed greyscale magnetometer data; Area PA10 & PA12

Legend

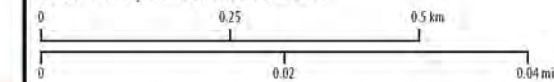
-  DCO Boundary
-  Surveyed Areas
-  Unsurveyed Areas
-  Geophysical Survey Extent
-  XY - 10nT/cm

Data Sources: Insert Data Sources
 Base map: © Crown copyright and database rights 2020, Ordnance Survey 0100031673; © OpenStreetMap (and) contributors, CC-BY-SA



Document number: PB8164-HAR-ZZ-ON-DR-0001

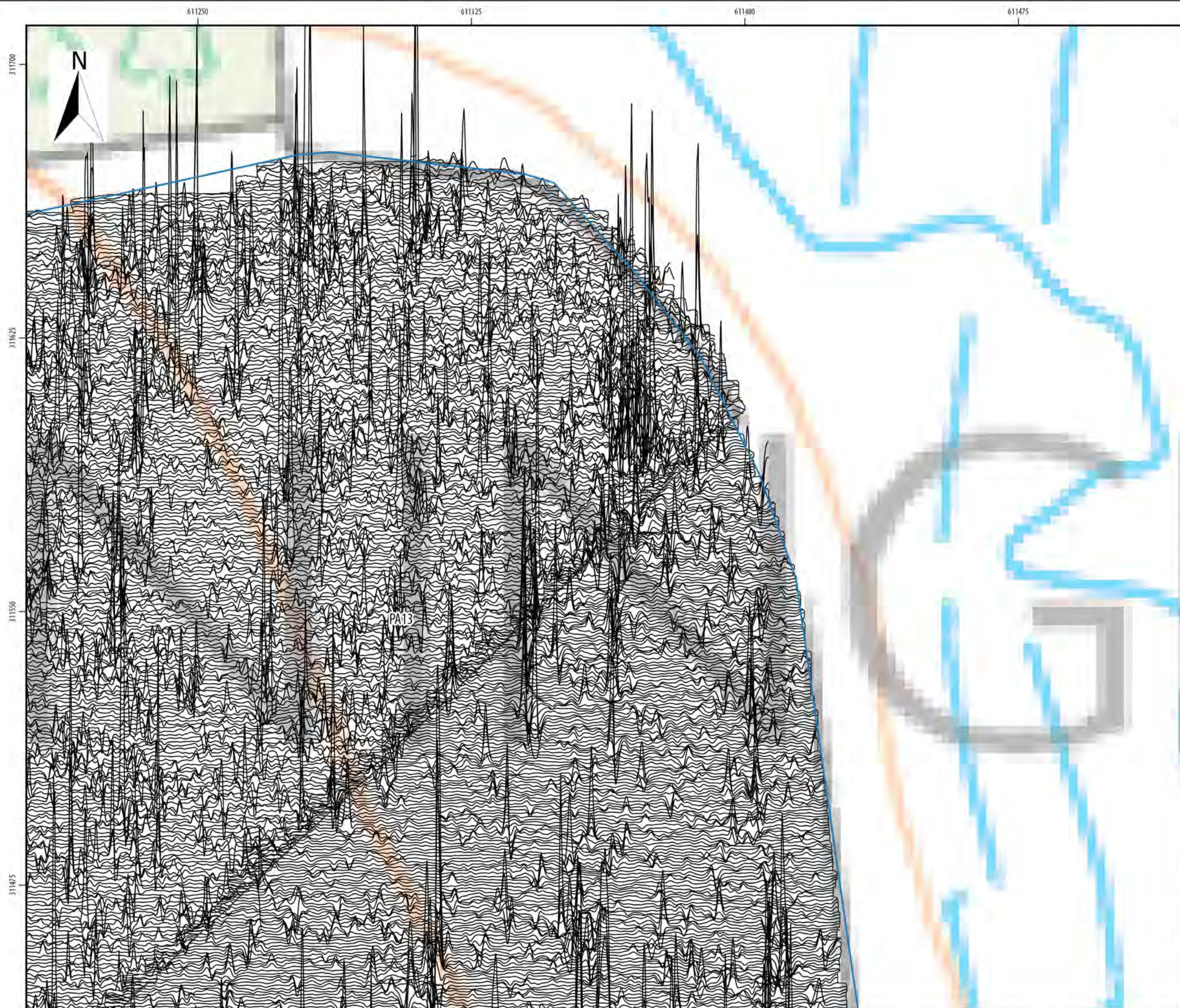
Co-ordinate System: British National Grid



A	03/02/2022	1:1,000	A3	TW	SH	AW
REV	DATE	SCALE	SIZE	DRW	CHK	APR

Report:
 Geophysical Survey Report





Sheringham and Dudgeon Extension Projects

ILLUS 308

XY trace plot of minimally processed greyscale magnetometer data; Area PA13

Legend

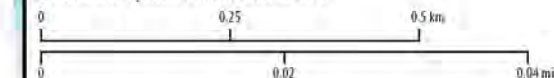
- DCO Boundary
- Surveyed Areas
- Unsurveyed Areas
- Geophysical Survey Extent
- XY - 10nT/cm

Data Sources: Insert Data Sources
 Base map: © Crown copyright and database rights 2020, Ordnance Survey 0100031673; © OpenStreetMap (and) contributors, CC-BY-SA



Document number: PB8164-HAR-ZZ-ON-DR-0001

Co-ordinate System: British National Grid



REV	DATE	SCALE	SIZE	DRW	CHK	APR
A	03/02/2022	1:1,000	A3	TW	SH	AW

Report: Geophysical Survey Report

611250

611325

611400

611475



311400

311325

311250






PA13

Sheringham and Dudgeon Extension Projects

ILLUS 309

XY trace plot of minimally processed greyscale magnetometer data; Area PA13

Legend

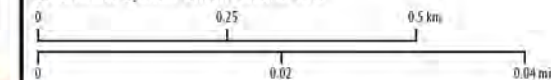
-  DCO Boundary
-  Surveyed Areas
-  Unsurveyed Areas
-  Geophysical Survey Extent
-  XY - 10nT/cm

Data Sources: Insert Data Sources
 Base map: © Crown copyright and database rights 2020, Ordnance Survey 0100031673; © OpenStreetMap (and) contributors, CC-BY-SA



Document number: PB8164-HAR-ZZ-ON-DR-0001

Co-ordinate System: British National Grid



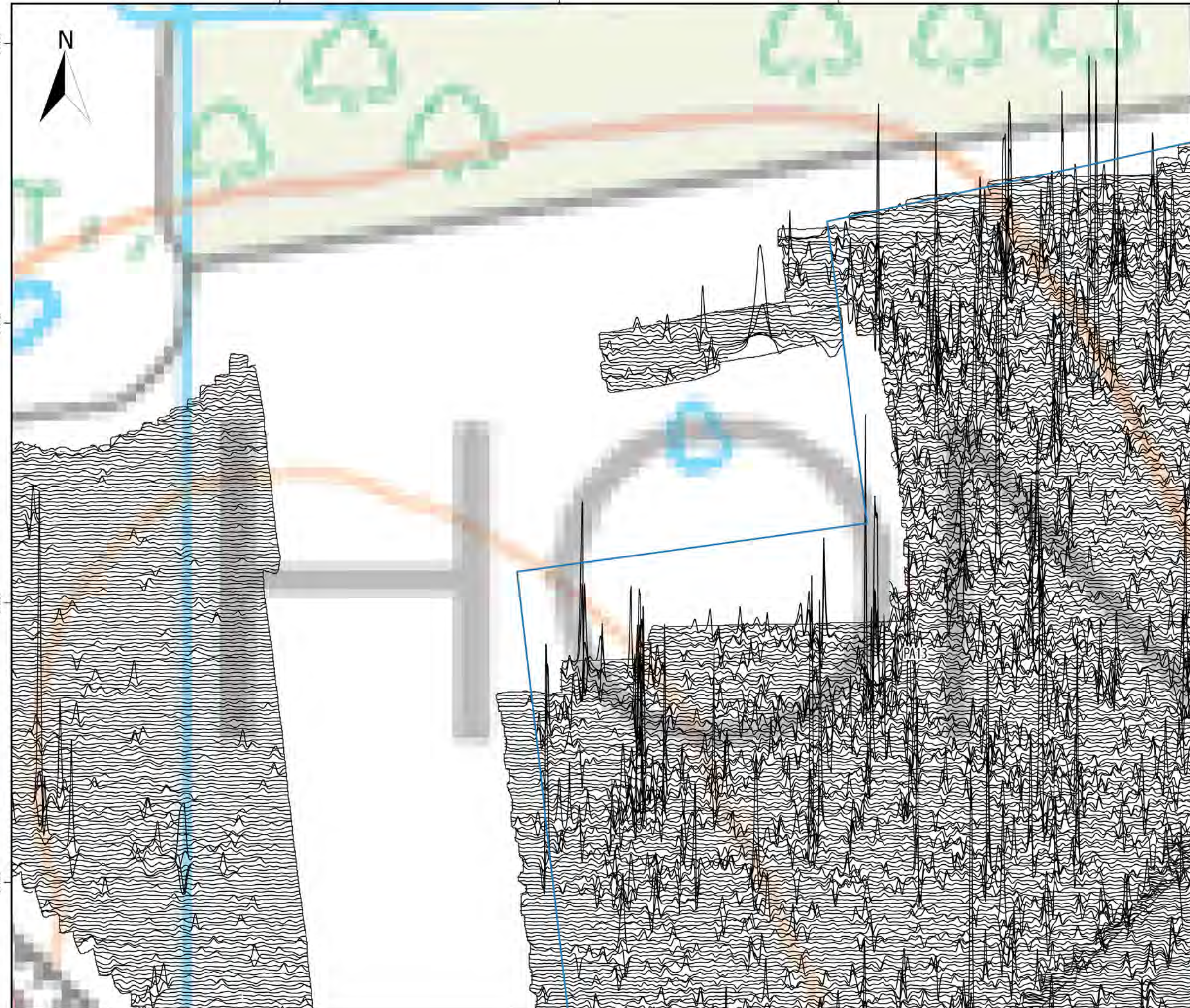
A	03/02/2022	1:1,000	A3	TW	SH	AW
REV	DATE	SCALE	SIZE	DRW	CHK	APR

Report: Geophysical Survey Report



611025 611100 611175 611250

311700
311625
311550
311475



Sheringham and Dudgeon Extension Projects

ILLUS 310
XY trace plot of minimally processed greyscale magnetometer data; Area PA13

Legend

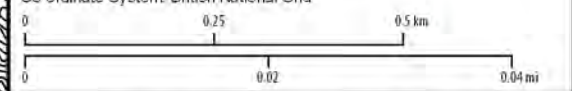
- DCO Boundary
- Surveyed Areas
- Unsurveyed Areas
- Geophysical Survey Extent
- XY - 10nT/cm

Data Sources: Insert Data Sources
Base map: © Crown copyright and database rights 2020, Ordnance Survey 0100031673; © OpenStreetMap (and) contributors, CC-BY-SA



Document number: PB8164-HAR-ZZ-ON-DR-0001

Co-ordinate System: British National Grid



A	03/02/2022	1:1,000	A3	TW	SH	AW
REV	DATE	SCALE	SIZE	DRW	CHK	APR

Report: Geophysical Survey Report








611025 611100 611175 611250



Sheringham and Dudgeon Extension Projects

ILLUS 311
XY trace plot of minimally processed greyscale magnetometer data; Area PA13

Legend

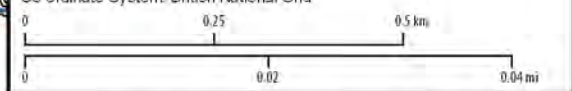
-  DCO Boundary
-  Surveyed Areas
-  Unsurveyed Areas
-  Geophysical Survey Extent
-  XY - 10nT/cm

Data Sources: Insert Data Sources
Base map: © Crown copyright and database rights 2020, Ordnance Survey 0100031673; © OpenStreetMap (and) contributors, CC-BY-SA



Document number: PB8164-HAR-ZZ-ON-DR-0001

Co-ordinate System: British National Grid



A	03/02/2022	1:1,000	A3	TW	SH	AW
REV	DATE	SCALE	SIZE	DRW	CHK	APR

Report: Geophysical Survey Report



311400
311325
311250



610875 610950 611025 611100

311625

311550

311475






311400



Sheringham and Dudgeon Extension Projects

ILLUS 312
XY trace plot of minimally processed greyscale magnetometer data; Area PA13

Legend

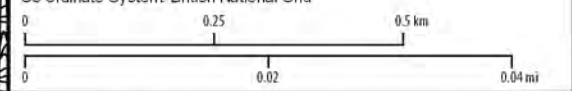
-  DCO Boundary
-  Surveyed Areas
-  Unsurveyed Areas
-  Geophysical Survey Extent
-  XY - 10nT/cm

Data Sources: Insert Data Sources
Base map: © Crown copyright and database rights 2020, Ordnance Survey 0100031673; © OpenStreetMap (and) contributors, CC-BY-SA



Document number: PB8164-HAR-ZZ-ON-DR-0001

Co-ordinate System: British National Grid



A	03/02/2022	1:1,000	A3	TW	SH	AW
REV	DATE	SCALE	SIZE	DRW	CHK	APR

Report:
Geophysical Survey Report



612075

612150

612225

612300

312900

312825

312750

312675








Sheringham and Dudgeon Extension Projects

ILLUS 313

XY trace plot of minimally processed greyscale magnetometer data; Area PA14

Legend

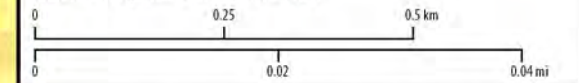
-  DCO Boundary
-  Surveyed Areas
-  Unsurveyed Areas
-  Geophysical Survey Extent
-  XY - 10nT/cm

Data Sources: Insert Data Sources
 Base map: © Crown copyright and database rights 2020, Ordnance Survey 0100031673; © OpenStreetMap (and) contributors, CC-BY-SA



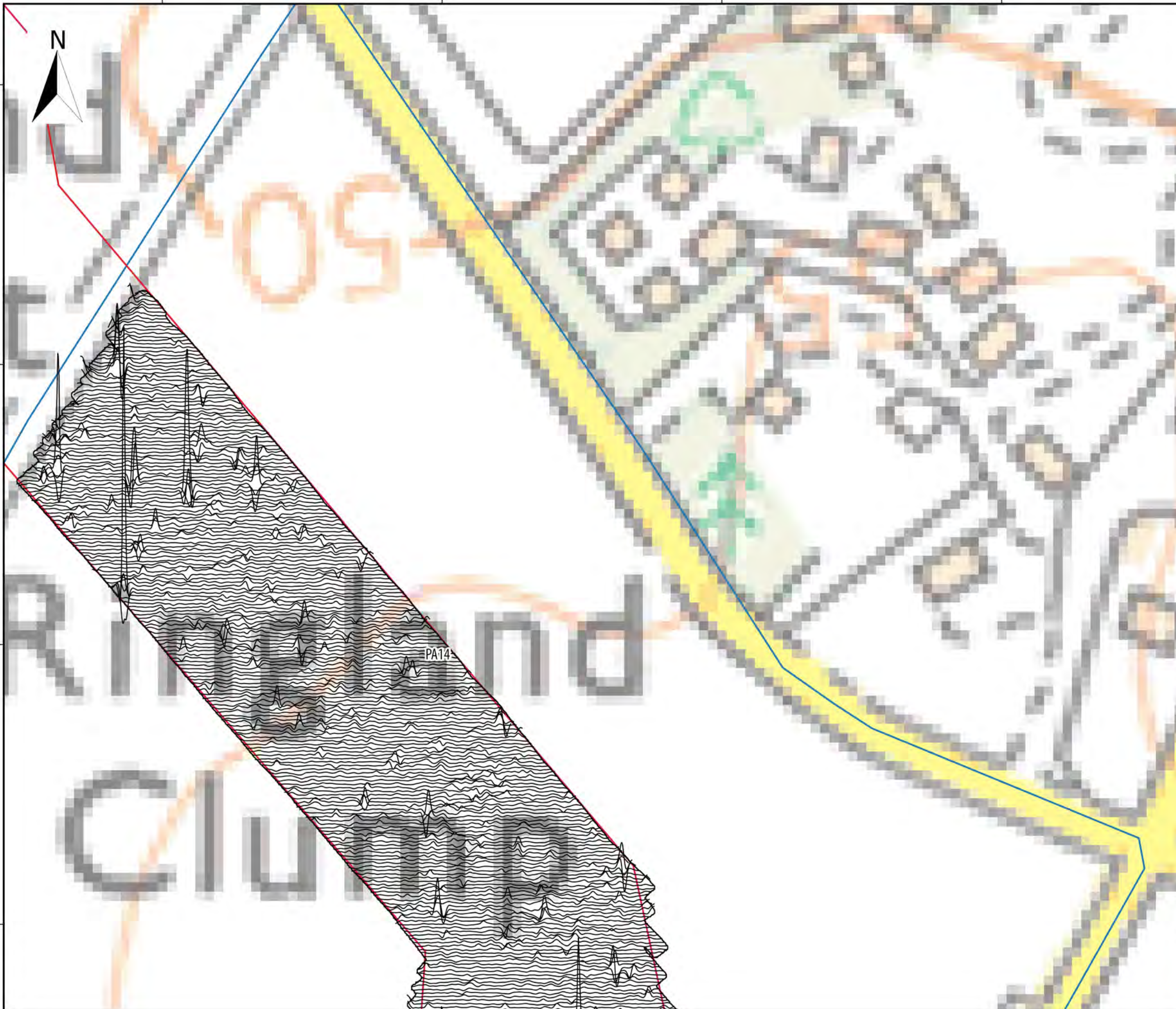
Document number: PB8164-HAR-ZZ-ON-DR-0001

Co-ordinate System: British National Grid



A	03/02/2022	1:1,000	A3	TW	SH	AW
REV	DATE	SCALE	SIZE	DRW	CHK	APR

Report:
 Geophysical Survey Report



612075

612150

612225

612300



312600

312525

312450

PA14

Sheringham and Dudgeon Extension Projects

ILLUS 314

XY trace plot of minimally processed greyscale magnetometer data; Area PA14

Legend

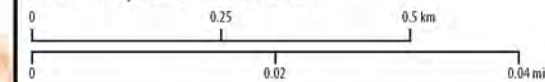
- DCO Boundary
- Surveyed Areas
- Unsurveyed Areas
- Geophysical Survey Extent
- XY - 10nT/cm

Data Sources: Insert Data Sources
 Base map: © Crown copyright and database rights 2020, Ordnance Survey 0100031673; © OpenStreetMap (and) contributors, CC-BY-SA



Document number: PB8164-HAR-ZZ-ON-DR-0001

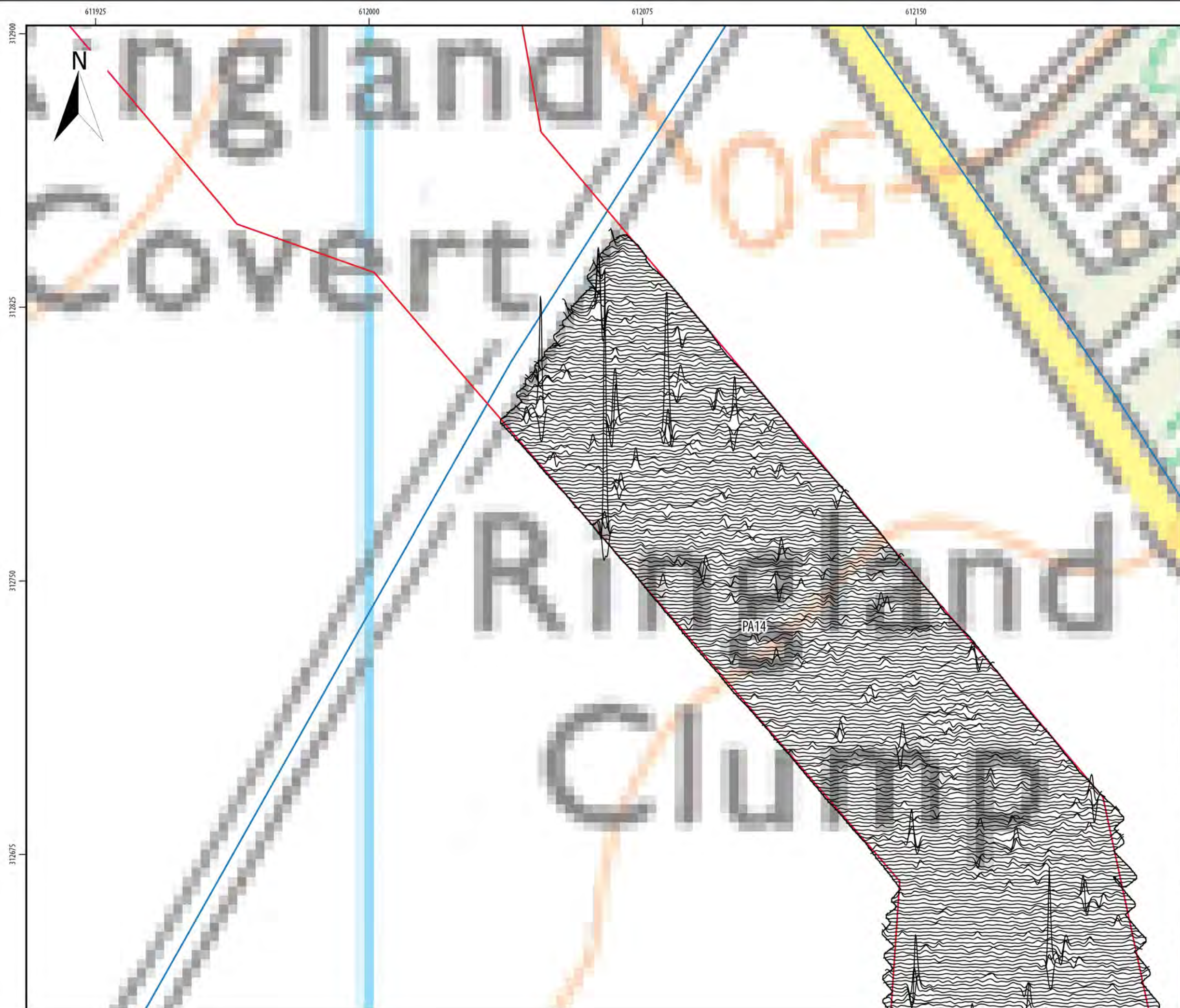
Co-ordinate System: British National Grid



A	03/02/2022	1:1,000	A3	TW	SH	AW
REV	DATE	SCALE	SIZE	DRW	CHK	APR

Report:
 Geophysical Survey Report





Sheringham and Dudgeon Extension Projects

ILLUS 315

XY trace plot of minimally processed greyscale magnetometer data; Area PA14

Legend

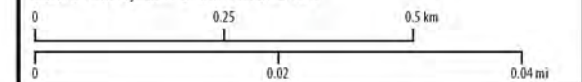
- DCO Boundary
- Surveyed Areas
- Unsurveyed Areas
- Geophysical Survey Extent
- XY - 10nT/cm

Data Sources: Insert Data Sources
 Base map: © Crown copyright and database rights 2020, Ordnance Survey 0100031673; © OpenStreetMap (and) contributors, CC-BY-SA



Document number: PB8164-HAR-ZZ-ON-DR-0001

Co-ordinate System: British National Grid

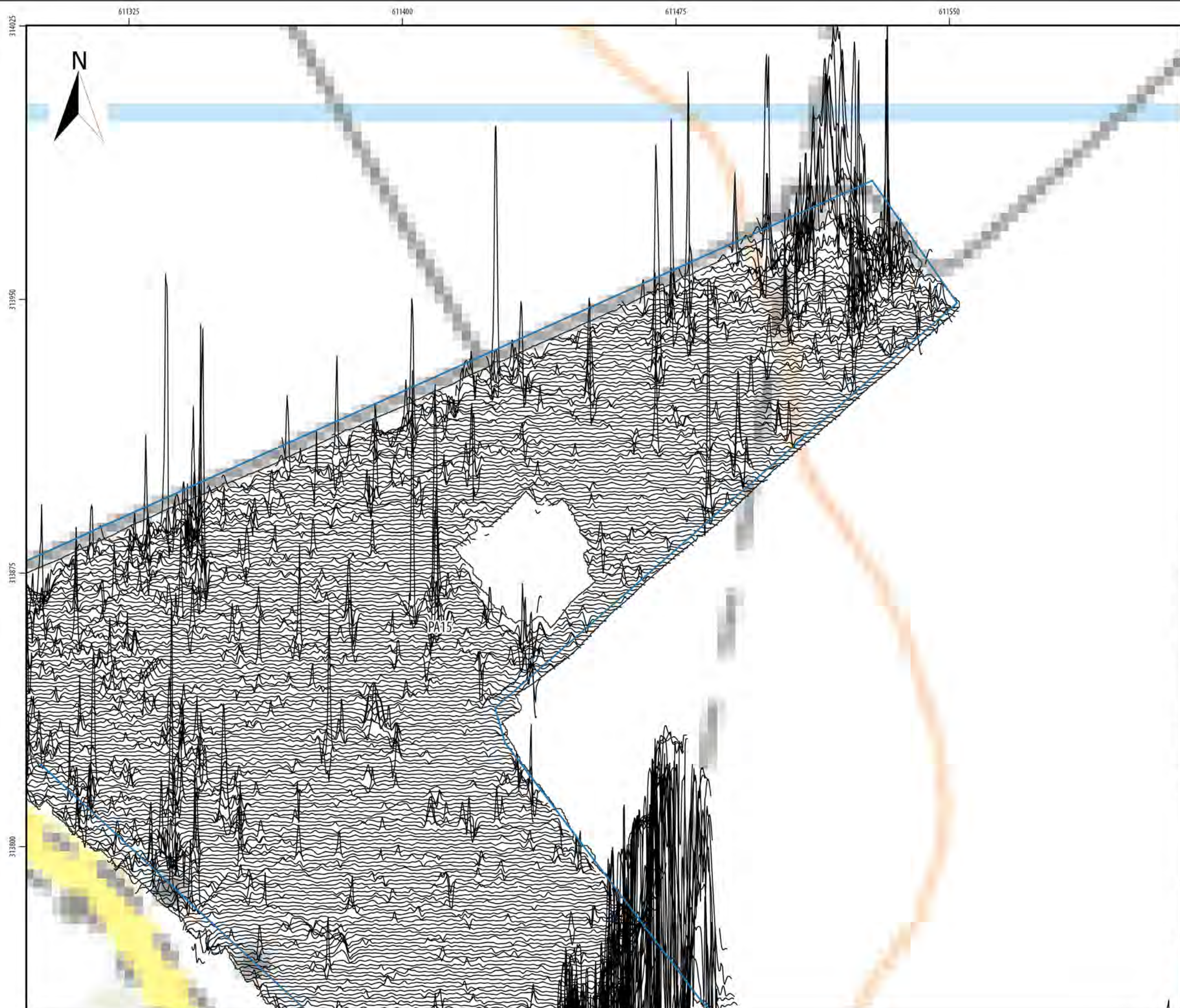


A	03/02/2022	1:1,000	A3	TW	SH	AW
REV	DATE	SCALE	SIZE	DRW	CHK	APR

Report:

Geophysical Survey Report





Sheringham and Dudgeon Extension Projects

ILLUS 316

XY trace plot of minimally processed greyscale magnetometer data; Area PA15

Legend

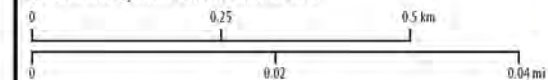
- DCO Boundary
- Surveyed Areas
- Unsurveyed Areas
- Geophysical Survey Extent
- XY - 10nT/cm

Data Sources: Insert Data Sources
 Base map: © Crown copyright and database rights 2020, Ordnance Survey 0100031673; © OpenStreetMap (and) contributors, CC-BY-SA



Document number: PB8164-HAR-ZZ-ON-DR-0001

Co-ordinate System: British National Grid



A	03/02/2022	1:1,000	A3	TW	SH	AW
REV	DATE	SCALE	SIZE	DRW	CHK	APR

Report: Geophysical Survey Report

611175 611250 611325 611400 611475



313875

313800





313725

Sheringham and Dudgeon Extension Projects

ILLUS 317

XY trace plot of minimally processed greyscale magnetometer data; Area PA15

Legend

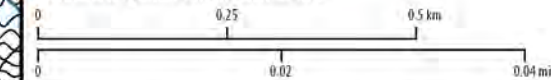
-  DCO Boundary
-  Surveyed Areas
-  Unsurveyed Areas
-  Geophysical Survey Extent
-  XY - 10nT/cm

Data Sources: Insert Data Sources
 Base map: © Crown copyright and database rights 2020, Ordnance Survey 0100031673; © OpenStreetMap (and) contributors, CC-BY-SA



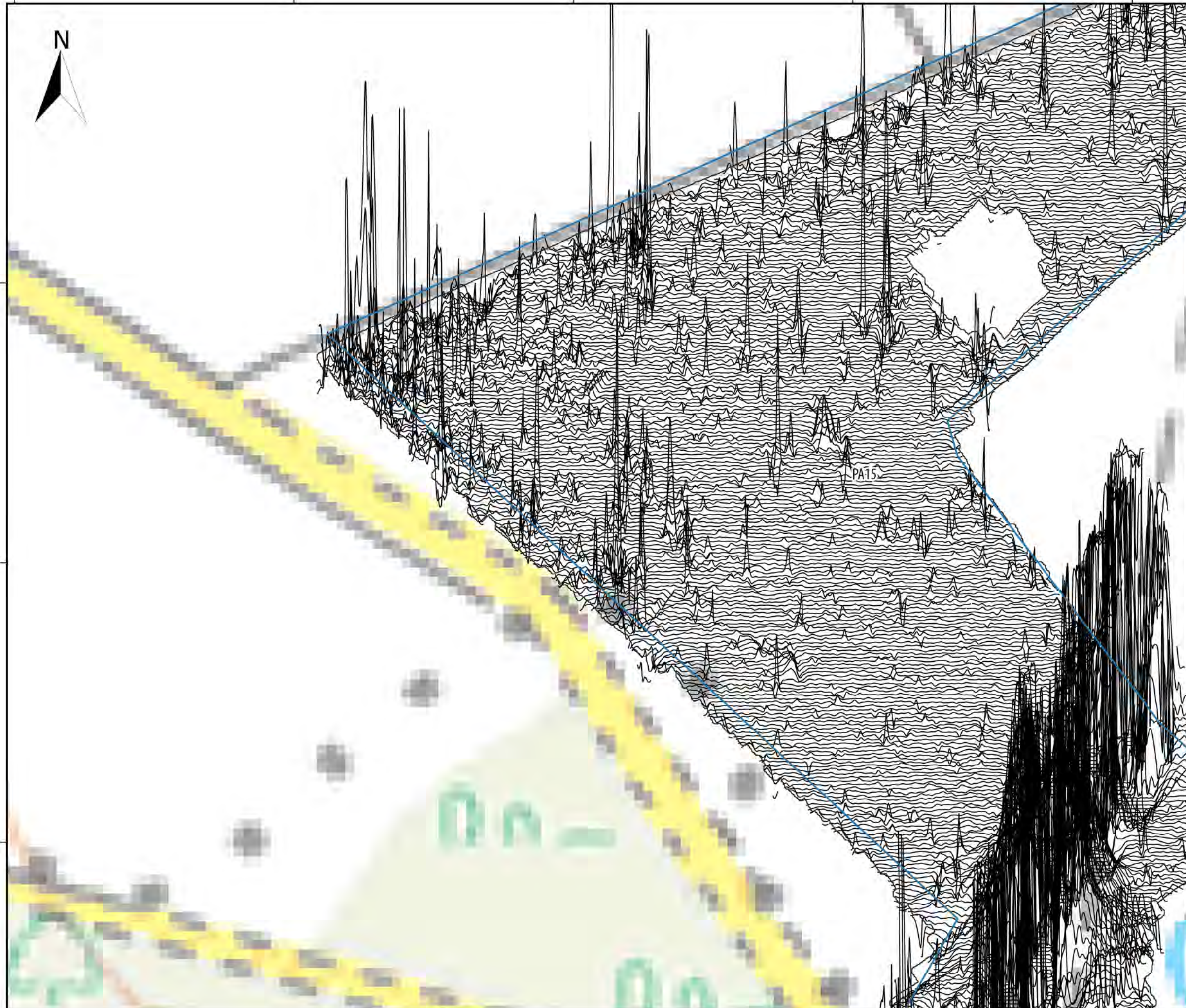
Document number: PB8164-HAR-ZZ-ON-DR-0001

Co-ordinate System: British National Grid



A	03/02/2022	1:1,000	A3	TW	SH	AW
REV	DATE	SCALE	SIZE	DRW	CHK	APR

Report:
 Geophysical Survey Report





Sheringham and Dudgeon Extension Projects

ILLUS 318

XY trace plot of minimally processed greyscale magnetometer data; Area PA15


Legend

- DCO Boundary
- Surveyed Areas
- Unsurveyed Areas
- Geophysical Survey Extent
- XY - 10nT/cm

Data Sources: Insert Data Sources
 Base map: © Crown copyright and database rights 2020, Ordnance Survey 0100031673; © OpenStreetMap (and) contributors, CC-BY-SA



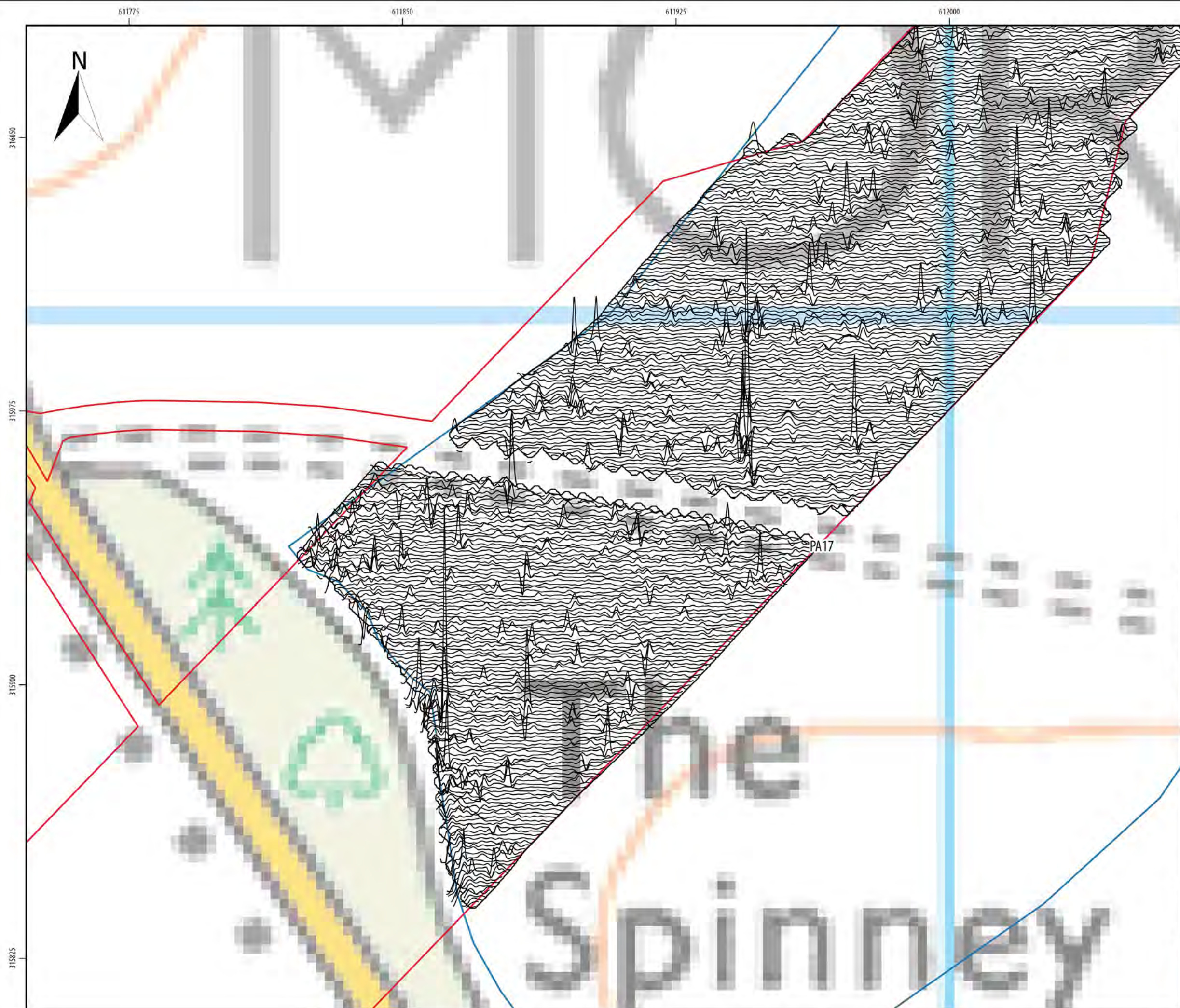
Document number: PB8164-HAR-ZZ-ON-DR-0001



A	03/02/2022	1:1,000	A3	TW	SH	AW
REV	DATE	SCALE	SIZE	DRW	CHK	APR

Report: Geophysical Survey Report





**Sheringham and Dudgeon
Extension Projects**
ILLUS 319
XY trace plot of minimally processed greyscale
magnetometer data; Area PA17

Legend

- DCO Boundary
- Surveyed Areas
- Unsurveyed Areas
- Geophysical Survey Extent
- XY - 10nT/cm

Data Sources: Insert Data Sources
Base map: © Crown copyright and database rights 2020,
Ordnance Survey 0100031673; © OpenStreetMap (and)
contributors, CC-BY-SA



Document number: PB8164-HAR-ZZ-ON-DR-0001
Co-ordinate System: British National Grid
0 0.25 0.5 km
0 0.02 0.04 mi

A	03/02/2022	1:1,000	A3	TW	SH	AW
REV	DATE	SCALE	SIZE	DRW	CHK	APR

Report:
Geophysical Survey Report



611925

612000

612075

612150

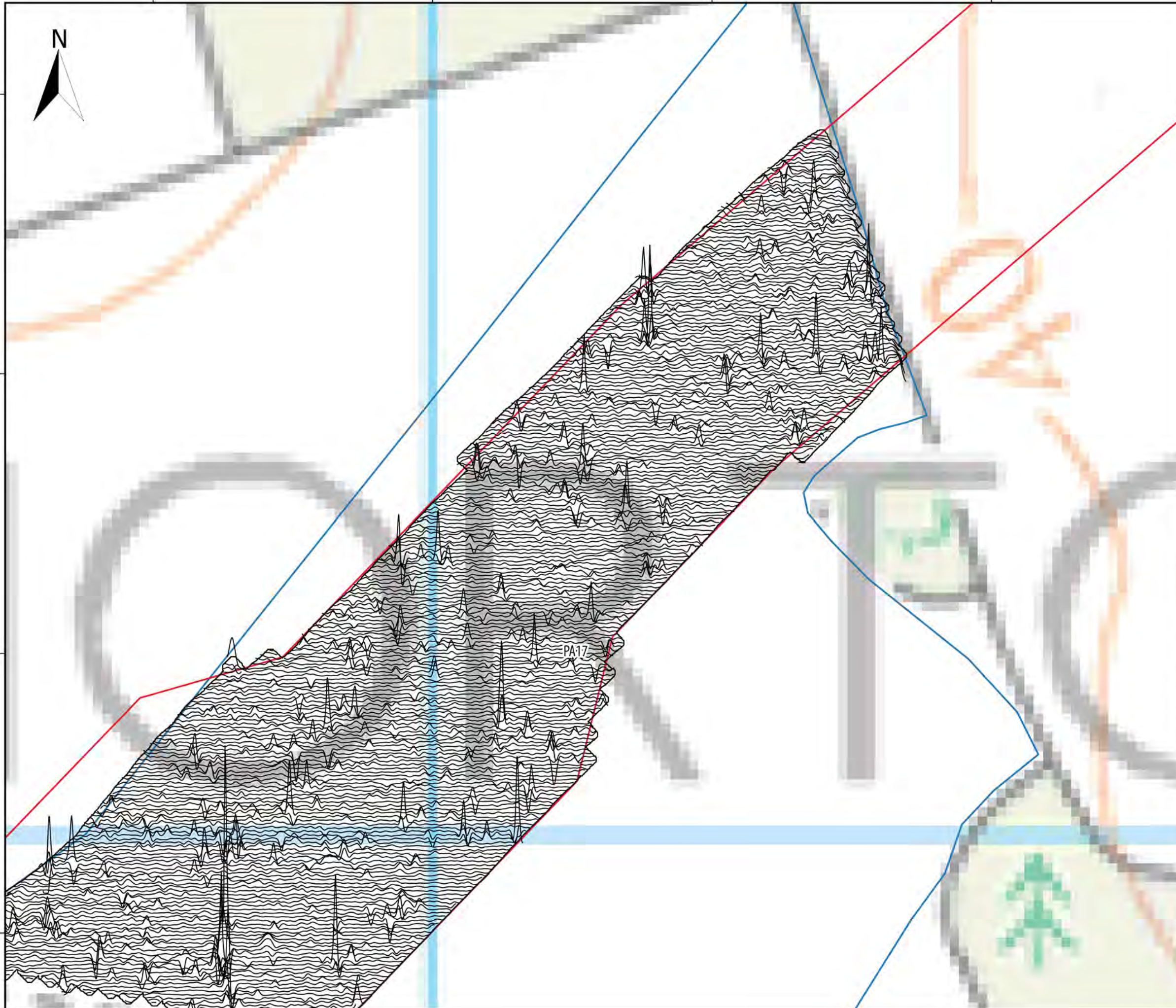
N

316200

316125

316050

315975



Sheringham and Dudgeon Extension Projects

ILLUS 320

XY trace plot of minimally processed greyscale magnetometer data; Area PA17

Legend

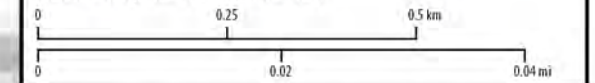
- DCO Boundary
- Surveyed Areas
- Unsurveyed Areas
- Geophysical Survey Extent
- XY - 10nT/cm

Data Sources: Insert Data Sources
 Base map: © Crown copyright and database rights 2020, Ordnance Survey 0100031673; © OpenStreetMap (and) contributors, CC-BY-SA



Document number: PB8164-HAR-ZZ-ON-DR-0001

Co-ordinate System: British National Grid



A	03/02/2022	1:1,000	A3	TW	SH	AW
REV	DATE	SCALE	SIZE	DRW	CHK	APR

Report: Geophysical Survey Report



612525

612600

612675

612750

N

Sheringham and Dudgeon Extension Projects

ILLUS 321

XY trace plot of minimally processed greyscale magnetometer data; Area PA19

Legend

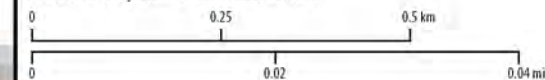
- DCO Boundary
- Surveyed Areas
- Unsurveyed Areas
- Geophysical Survey Extent
- XY - 10nT/cm

Data Sources: Insert Data Sources
 Base map: © Crown copyright and database rights 2020, Ordnance Survey 0100031673; © OpenStreetMap (and) contributors, CC-BY-SA



Document number: PB8164-HAR-ZZ-ON-DR-0001

Co-ordinate System: British National Grid



A	03/02/2022	1:1,000	A3	TW	SH	AW
REV	DATE	SCALE	SIZE	DRW	CHK	APR

Report:
 Geophysical Survey Report



317100

317025

316950

316875

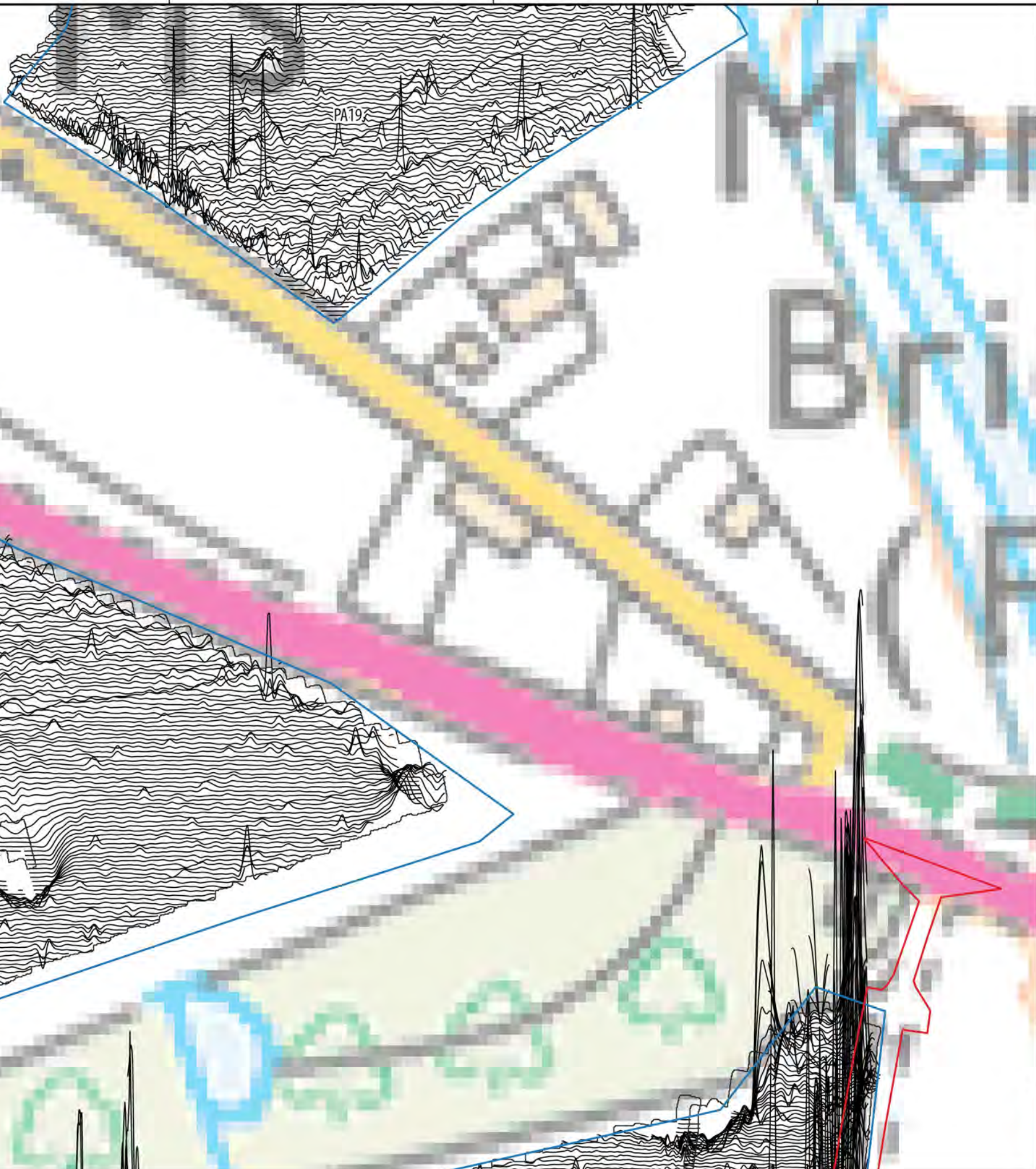
PA19

612525

612600

612675

612750








Sheringham and Dudgeon Extension Projects

ILLUS 322

XY trace plot of minimally processed greyscale magnetometer data; Area PA18 & PA19

Legend

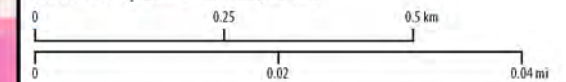
-  DCO Boundary
-  Surveyed Areas
-  Unsurveyed Areas
-  Geophysical Survey Extent
-  XY - 10nT/cm

Data Sources: Insert Data Sources
 Base map: © Crown copyright and database rights 2020, Ordnance Survey 0100031673; © OpenStreetMap (and) contributors, CC-BY-SA



Document number: PB8164-HAR-ZZ-ON-DR-0001

Co-ordinate System: British National Grid



A	03/02/2022	1:1,000	A3	TW	SH	AW
REV	DATE	SCALE	SIZE	DRW	CHK	APR

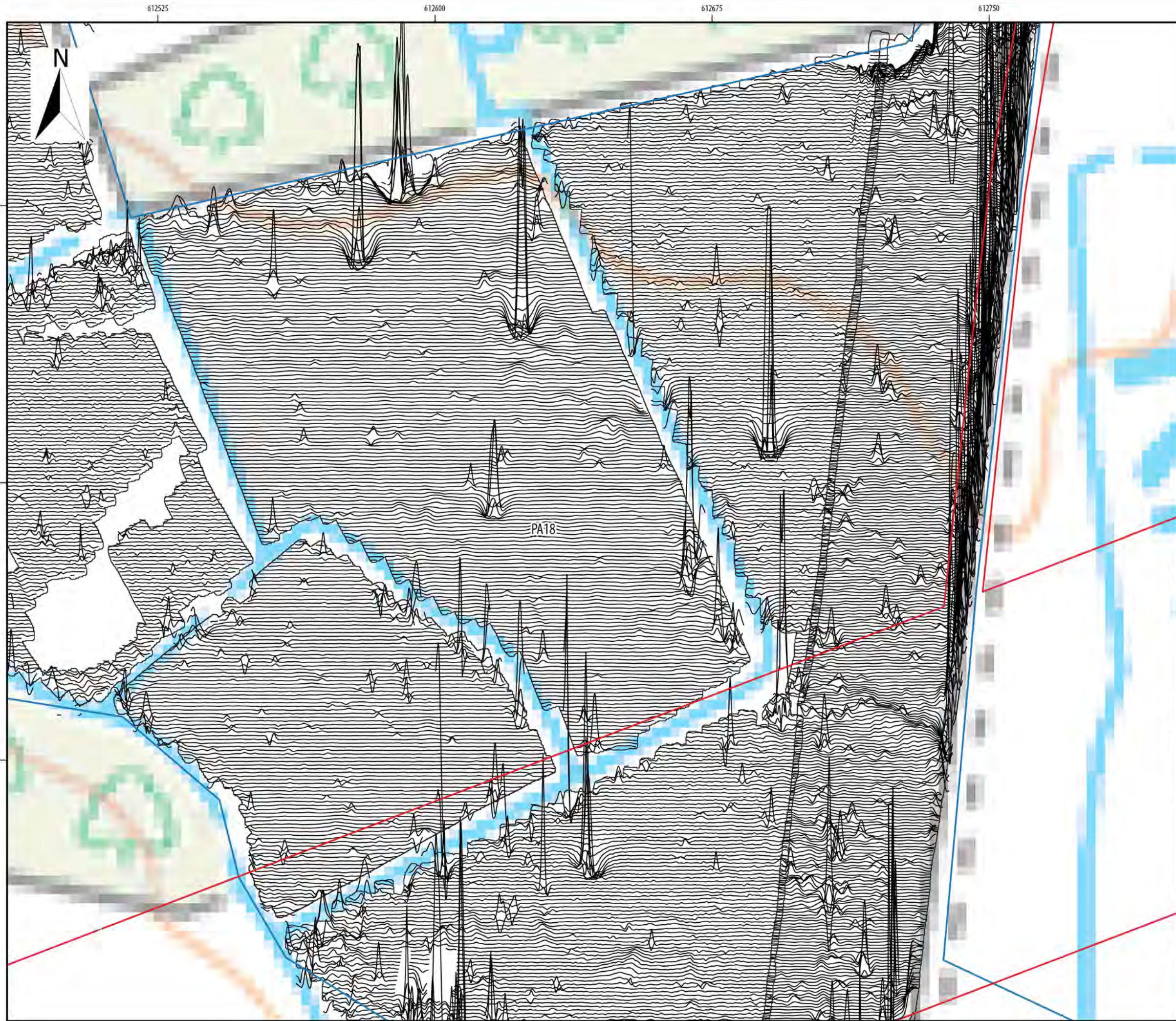
Report:
 Geophysical Survey Report



316875

316800

316725



Sheringham and Dudgeon Extension Projects

ILLUS 323

XY trace plot of minimally processed greyscale magnetometer data; Area PA18


Legend

- DCO Boundary
- Surveyed Areas
- Unsurveyed Areas
- Geophysical Survey Extent
- XY - 10nT/cm

Data Sources: Insert Data Sources
 Base map: © Crown copyright and database rights 2020, Ordnance Survey 0100031673; © OpenStreetMap (and) contributors, CC-BY-SA



Document number: PB8164-HAR-ZZ-ON-DR-0001



A	03/02/2022	1:1,000	A3	TW	SH	AW
REV	DATE	SCALE	SIZE	DRW	CHK	APR

Report: Geophysical Survey Report



612525 612600 612675 612750

31625

316350

316275

316200





Sheringham and Dudgeon Extension Projects

ILLUS 324

XY trace plot of minimally processed greyscale magnetometer data; Area PA18

Legend

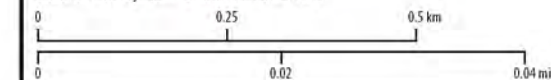
-  DCO Boundary
-  Surveyed Areas
-  Unsurveyed Areas
-  Geophysical Survey Extent
-  XY - 10nT/cm

Data Sources: Insert Data Sources
 Base map: © Crown copyright and database rights 2020, Ordnance Survey 0100031673; © OpenStreetMap (and) contributors, CC-BY-SA



Document number: PB8164-HAR-ZZ-ON-DR-0001

Co-ordinate System: British National Grid



A	03/02/2022	1:1,000	A3	TW	SH	AW
REV	DATE	SCALE	SIZE	DRW	CHK	APR

Report:
 Geophysical Survey Report



612300

612375

612450

612525








Sheringham and Dudgeon Extension Projects

ILLUS 325

XY trace plot of minimally processed greyscale magnetometer data; Area PA18

Legend

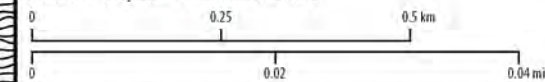
-  DCO Boundary
-  Surveyed Areas
-  Unsurveyed Areas
-  Geophysical Survey Extent
-  XY - 10nT/cm

Data Sources: Insert Data Sources
 Base map: © Crown copyright and database rights 2020, Ordnance Survey 0100031673; © OpenStreetMap (and) contributors, CC-BY-SA



Document number: PB8164-HAR-ZZ-ON-DR-0001

Co-ordinate System: British National Grid



A	03/02/2022	1:1,000	A3	TW	SH	AW
REV	DATE	SCALE	SIZE	DRW	CHK	APR

Report:
 Geophysical Survey Report



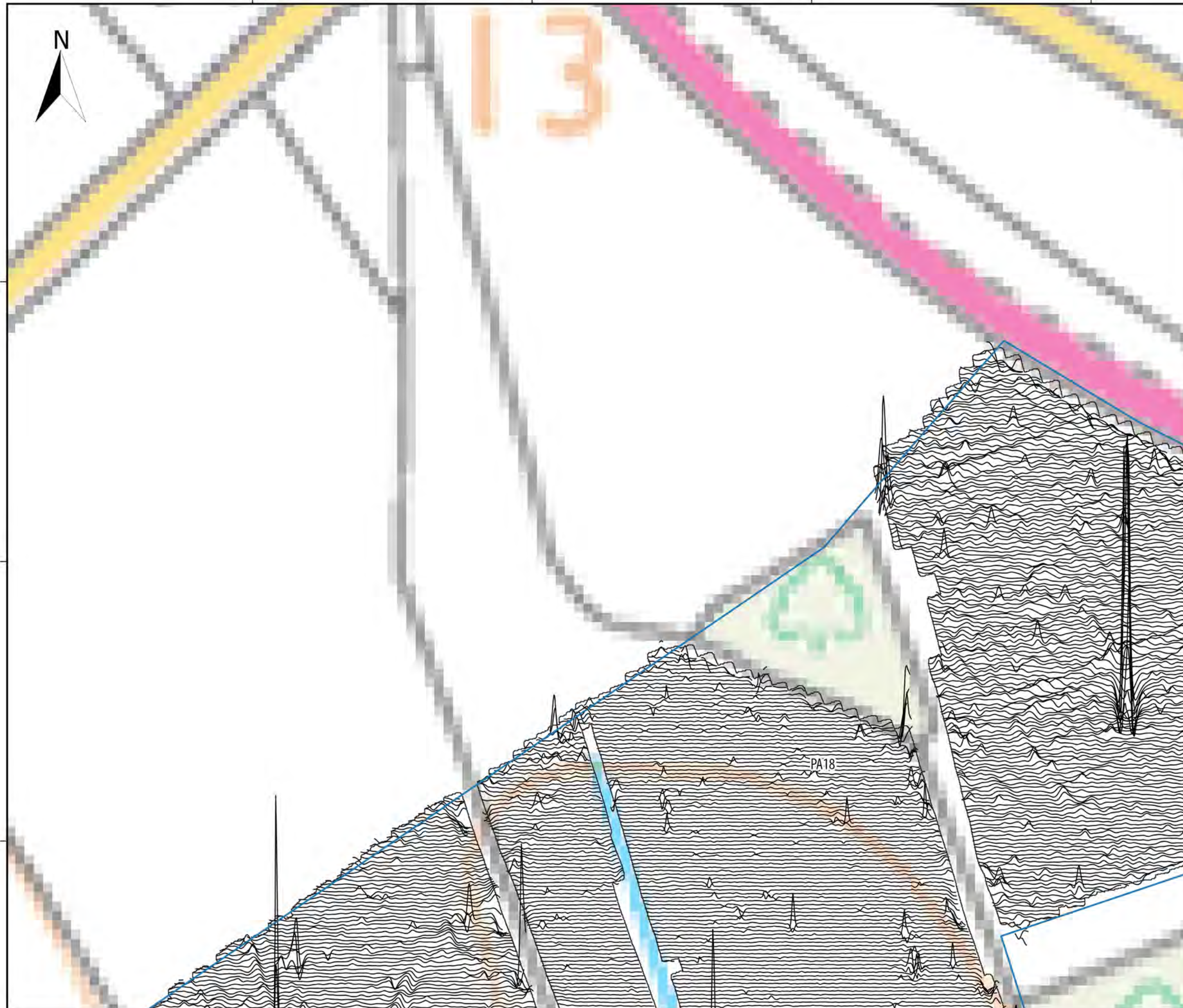
316875

316800

316725

13

PA18



612300 612375 612450 612525








316500 316575 316650

Sheringham and Dudgeon Extension Projects

ILLUS 326

XY trace plot of minimally processed greyscale magnetometer data; Area PA18

Legend

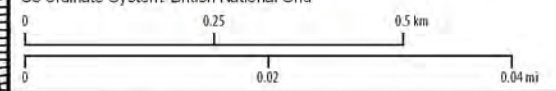
-  DCO Boundary
-  Surveyed Areas
-  Unsurveyed Areas
-  Geophysical Survey Extent
-  XY - 10nT/cm

Data Sources: Insert Data Sources
 Base map: © Crown copyright and database rights 2020, Ordnance Survey 0100031673; © OpenStreetMap (and) contributors, CC-BY-SA



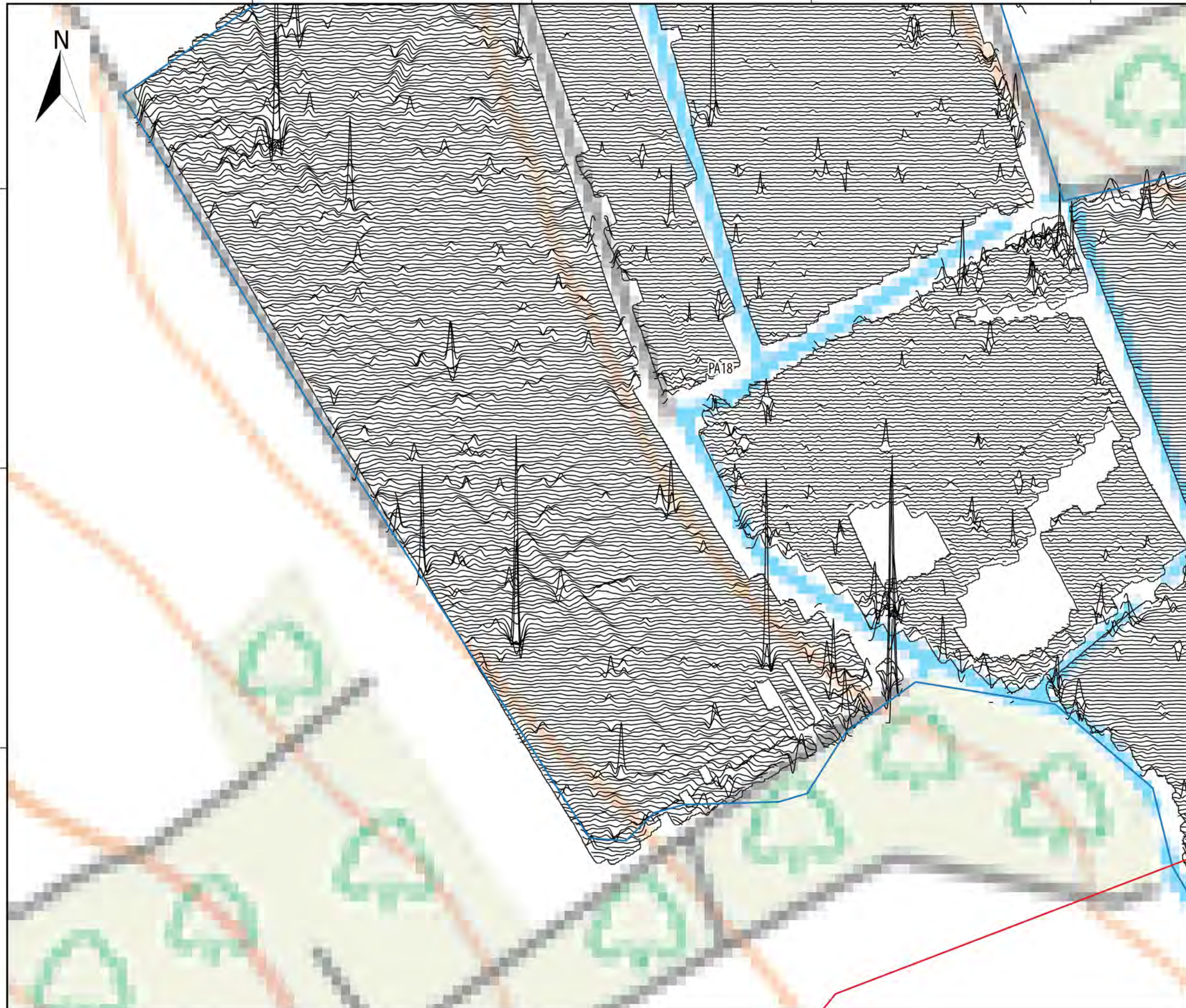
Document number: PB8164-HAR-ZZ-ON-DR-0001

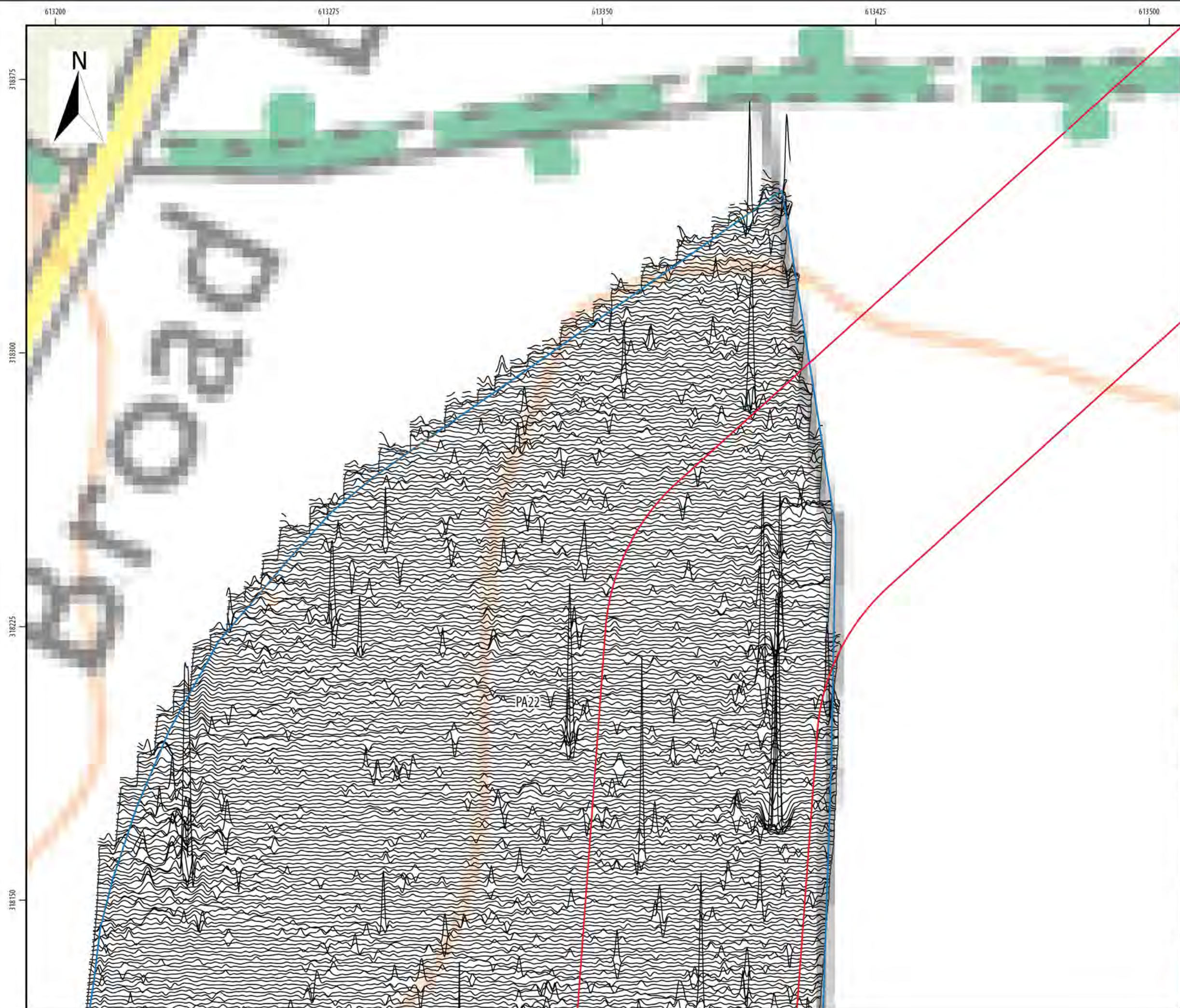
Co-ordinate System: British National Grid



A	03/02/2022	1:1,000	A3	TW	SH	AW
REV	DATE	SCALE	SIZE	DRW	CHK	APR

Report:
 Geophysical Survey Report





Sheringham and Dudgeon Extension Projects

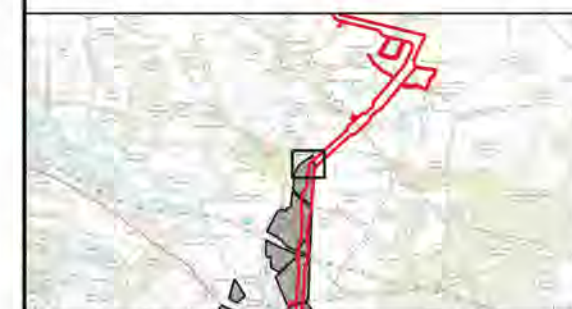
ILLUS 327

XY trace plot of minimally processed greyscale magnetometer data; Area PA22

Legend

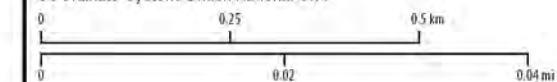
- DCO Boundary
- Surveyed Areas
- Unsurveyed Areas
- Geophysical Survey Extent
- XY - 10nT/cm

Data Sources: Insert Data Sources
 Base map: © Crown copyright and database rights 2020, Ordnance Survey 0100031673; © OpenStreetMap (and) contributors, CC-BY-SA



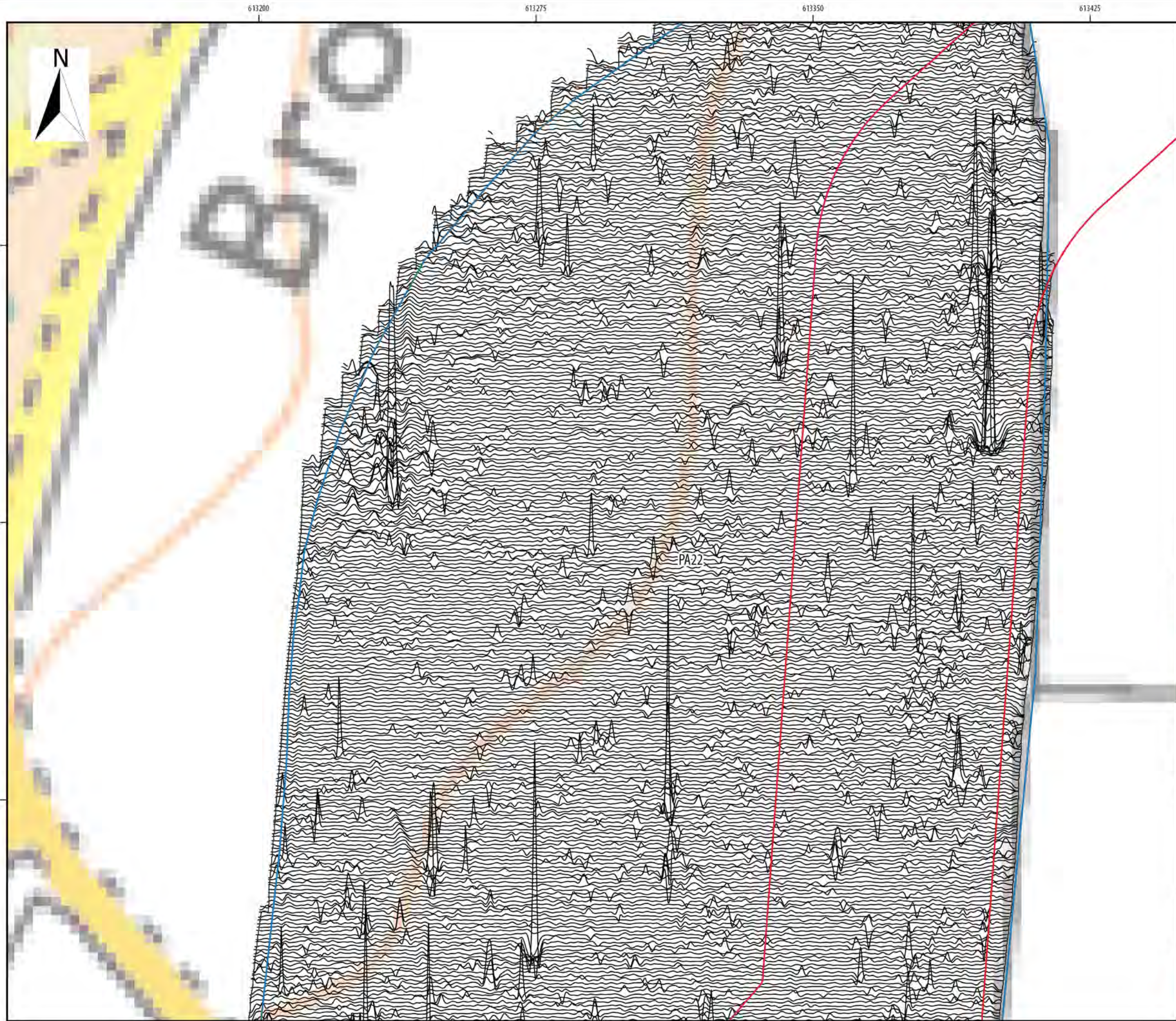
Document number: PB8164-HAR-ZZ-ON-DR-0001

Co-ordinate System: British National Grid



REV	DATE	SCALE	SIZE	DRW	CHK	APR
A	03/02/2022	1:1,000	A3	TW	SH	AW

Report:
 Geophysical Survey Report



Sheringham and Dudgeon Extension Projects

ILLUS 328

XY trace plot of minimally processed greyscale magnetometer data; Area PA22

Legend

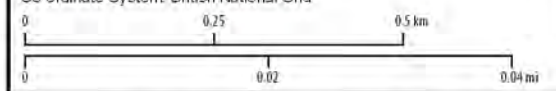
- DCO Boundary
- Surveyed Areas
- Unsurveyed Areas
- Geophysical Survey Extent
- XY - 10nT/cm

Data Sources: Insert Data Sources
 Base map: © Crown copyright and database rights 2020, Ordnance Survey 0100031673; © OpenStreetMap (and) contributors, CC-BY-SA



Document number: PB8164-HAR-ZZ-ON-DR-0001

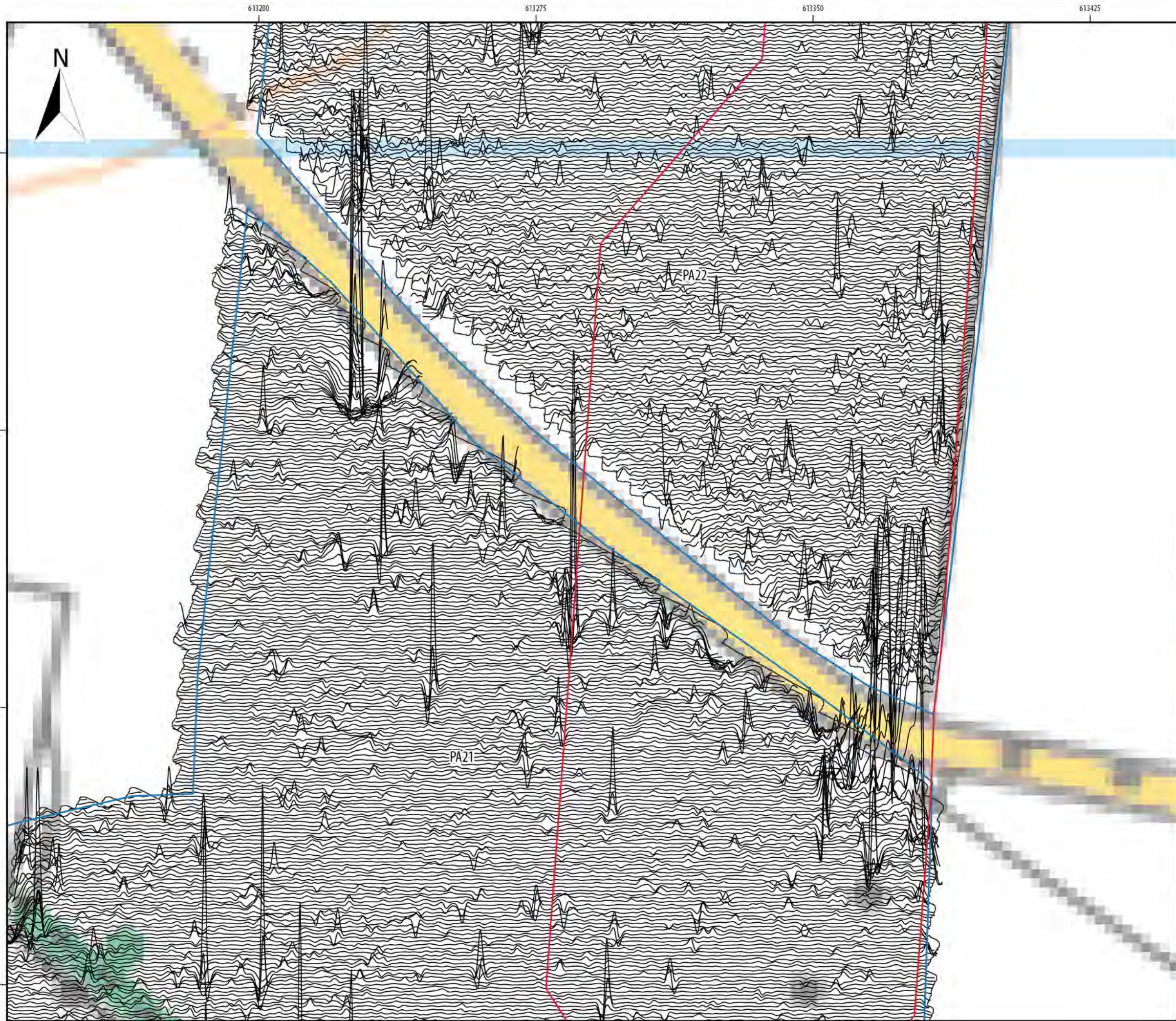
Co-ordinate System: British National Grid



A	03/02/2022	1:1,000	A3	TW	SH	AW
REV	DATE	SCALE	SIZE	DRW	CHK	APR

Report: Geophysical Survey Report





Sheringham and Dudgeon Extension Projects

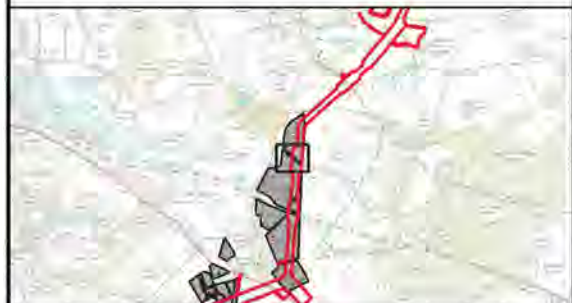
ILLUS 329

XY trace plot of minimally processed greyscale magnetometer data; Area PA21 & PA22

Legend

- DCO Boundary
- Surveyed Areas
- Unsurveyed Areas
- Geophysical Survey Extent
- XY - 10nT/cm

Data Sources: Insert Data Sources
 Base map: © Crown copyright and database rights 2020, Ordnance Survey 0100031673; © OpenStreetMap (and) contributors, CC-BY-SA



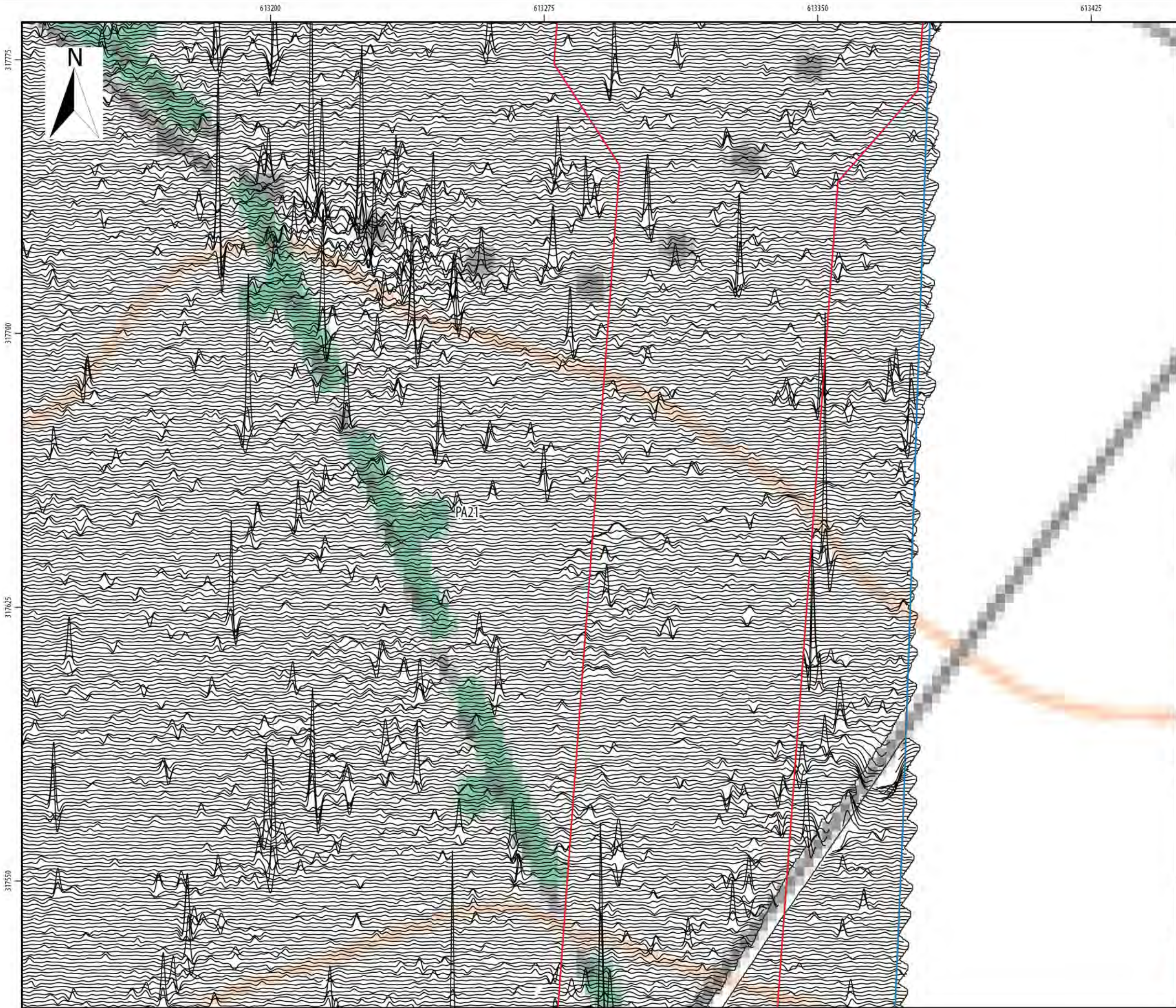
Document number: PB8164-HAR-ZZ-ON-DR-0001

Co-ordinate System: British National Grid
 0 0.25 0.5 km
 0 0.02 0.04 mi

A	03/02/2022	1:1,000	A3	TW	SH	AW
REV	DATE	SCALE	SIZE	DRW	CHK	APR

Report: Geophysical Survey Report





Sheringham and Dudgeon Extension Projects

ILLUS 330

XY trace plot of minimally processed greyscale magnetometer data; Area PA21

Legend

- DCO Boundary
- Surveyed Areas
- Unsurveyed Areas
- Geophysical Survey Extent
- XY - 10nT/cm

Data Sources: Insert Data Sources
 Base map: © Crown copyright and database rights 2020, Ordnance Survey 0100031673; © OpenStreetMap (and) contributors, CC-BY-SA



Document number: PB8164-HAR-ZZ-ON-DR-0001

Co-ordinate System: British National Grid



A	03/02/2022	1:1,000	A3	TW	SH	AW
REV	DATE	SCALE	SIZE	DRW	CHK	APR

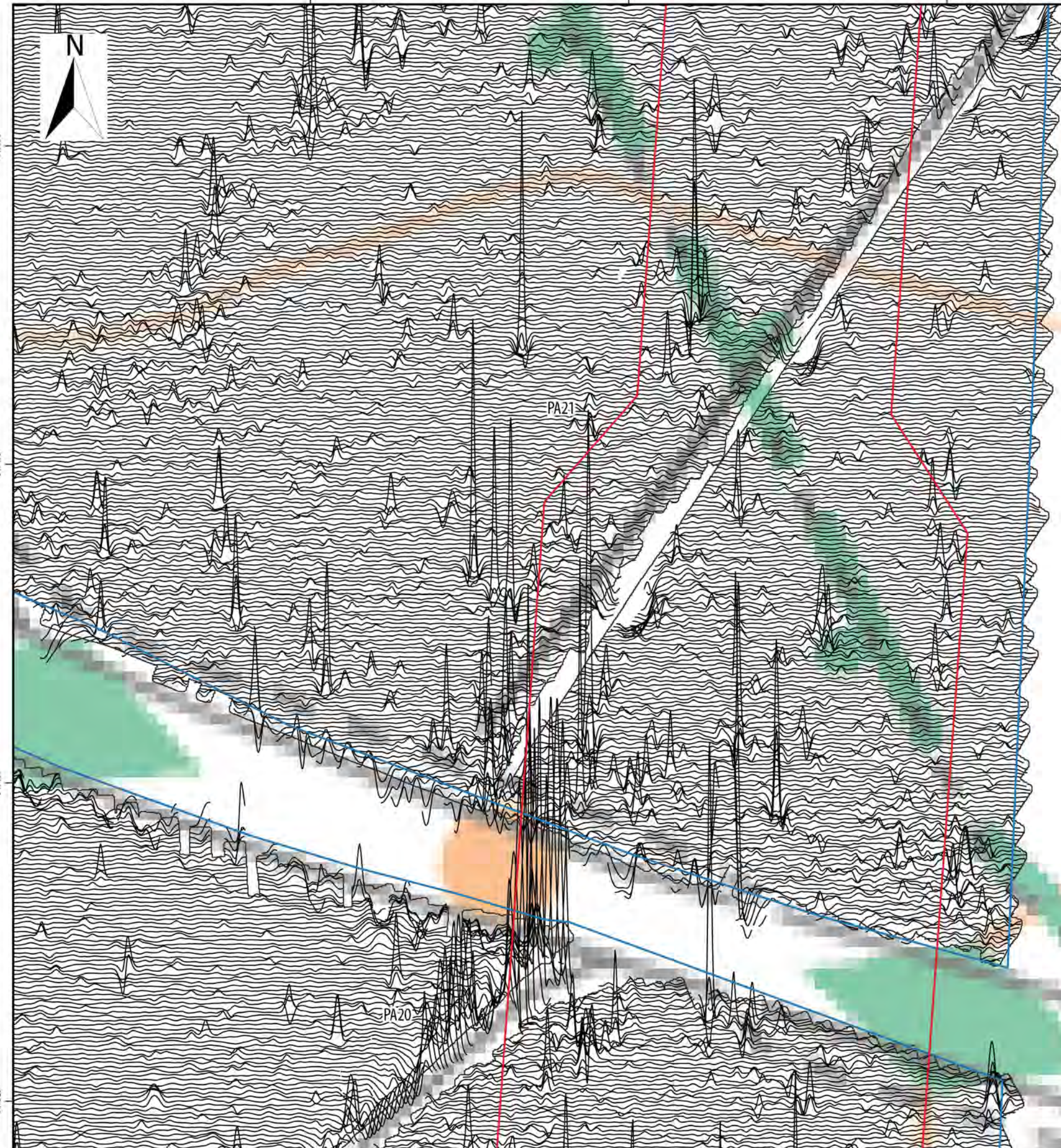
Report: Geophysical Survey Report



613200 613275 613350 613425



317550
317475
317400
317325



Sheringham and Dudgeon Extension Projects

ILLUS 331

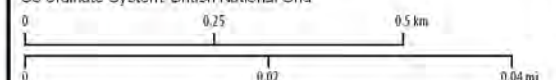
XY trace plot of minimally processed greyscale magnetometer data; Area PA20 & PA21

Legend

- DCO Boundary
- Surveyed Areas
- Unsurveyed Areas
- Geophysical Survey Extent
- XY - 10nT/cm

Data Sources: Insert Data Sources
 Base map: © Crown copyright and database rights 2020, Ordnance Survey 0100031673; © OpenStreetMap (and) contributors, CC-BY-SA



Document number: PB8164-HAR-ZZ-ON-DR-0001
 Co-ordinate System: British National Grid


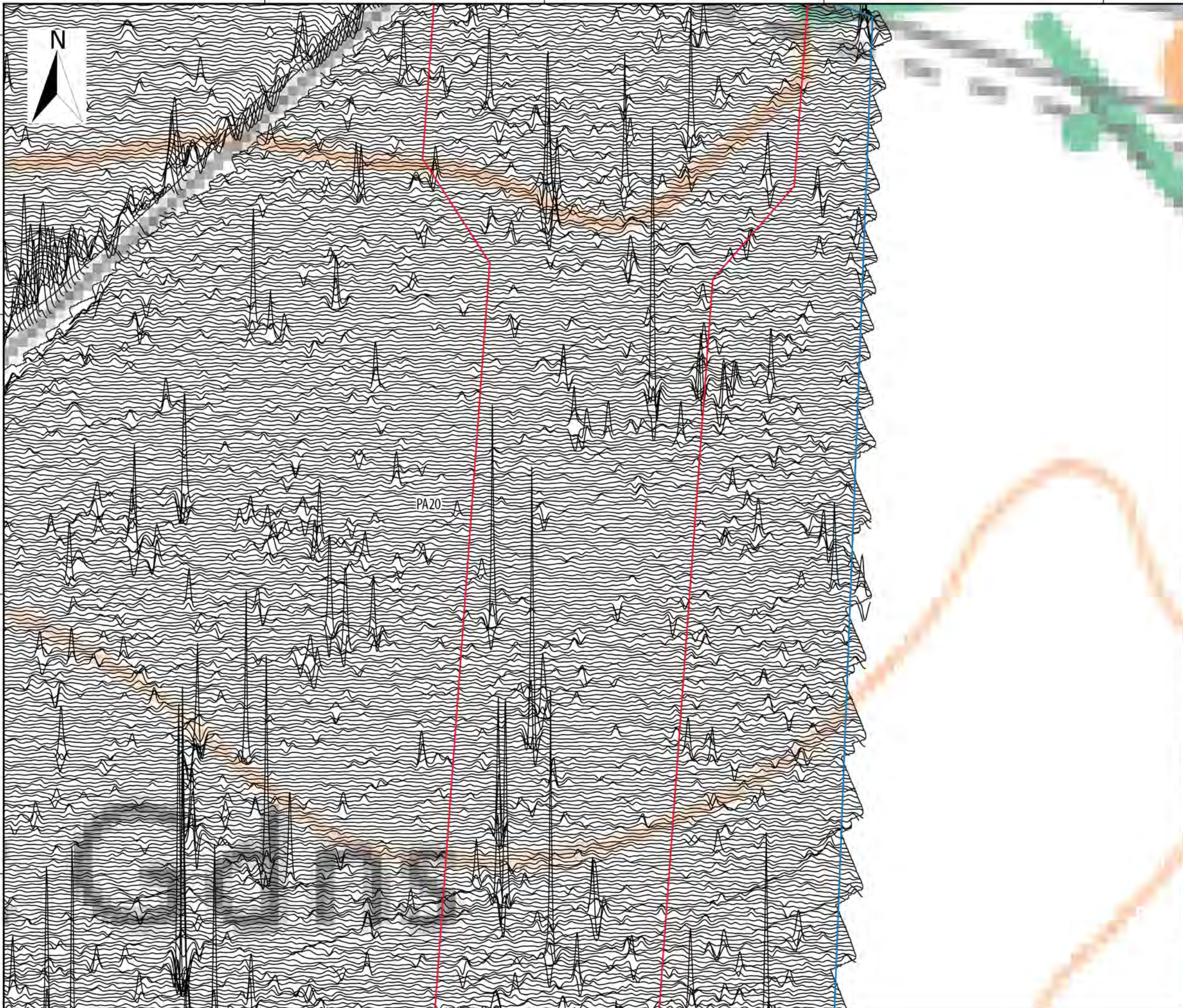
A	03/02/2022	1:1,000	A3	TW	SH	AW
REV	DATE	SCALE	SIZE	DRW	CHK	APR

Report: Geophysical Survey Report



613200 613275 613350 613425

317325
317300
317275
317200



**Sheringham and Dudgeon
Extension Projects**
ILLUS 332
XY trace plot of minimally processed greyscale
magnetometer data; Area PA20

- Legend**
- DCO Boundary
 - Surveyed Areas
 - Unsurveyed Areas
 - Geophysical Survey Extent
 - XY - 10nT/cm

Data Sources: Insert Data Sources
Base map: © Crown copyright and database rights 2020,
Ordnance Survey 0100031673; © OpenStreetMap (and)
contributors, CC-BY-SA

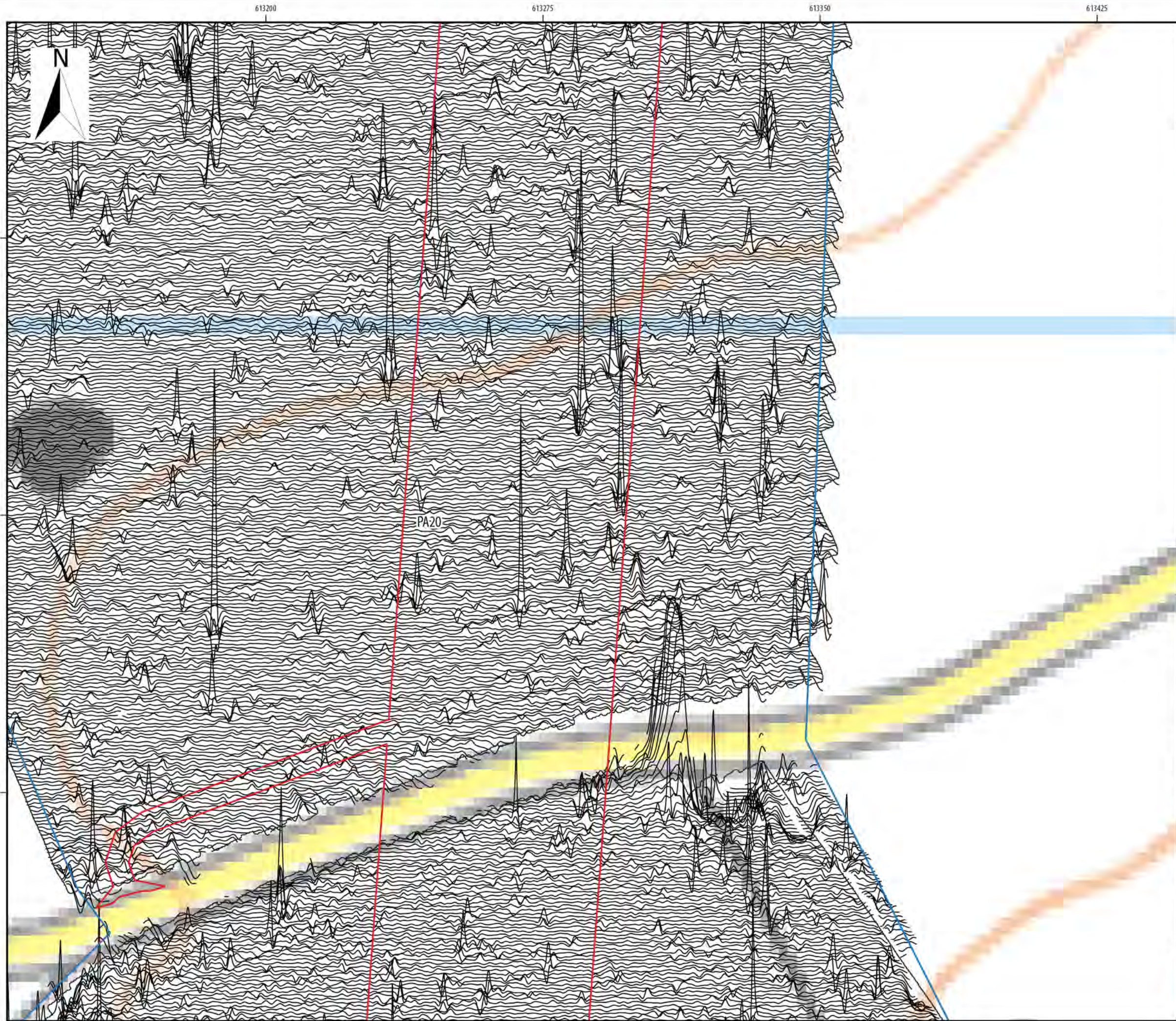


Document number: PB8164-HAR-ZZ-ON-DR-0001
Co-ordinate System: British National Grid
0 0.25 0.5 km
0 0.02 0.04 mi

A	03/02/2022	1:1,000	A3	TW	SH	AW
REV	DATE	SCALE	SIZE	DRW	CHK	APR

Report:
Geophysical Survey Report





Sheringham and Dudgeon Extension Projects

ILLUS 333

XY trace plot of minimally processed greyscale magnetometer data; Area PA20

Legend

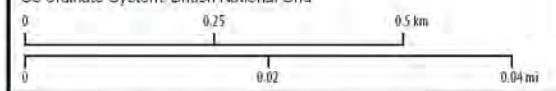
- DCO Boundary
- Surveyed Areas
- Unsurveyed Areas
- Geophysical Survey Extent
- XY - 10nT/cm

Data Sources: Insert Data Sources
 Base map: © Crown copyright and database rights 2020, Ordnance Survey 0100031673; © OpenStreetMap (and) contributors, CC-BY-SA



Document number: PB8164-HAR-ZZ-ON-DR-0001

Co-ordinate System: British National Grid



REV	DATE	SCALE	SIZE	DRW	CHK	APR
A	03/02/2022	1:1,000	A3	TW	SH	AW

Report: Geophysical Survey Report



Sheringham and Dudgeon Extension Projects

ILLUS 334

XY trace plot of minimally processed greyscale magnetometer data; Area PA20

Legend

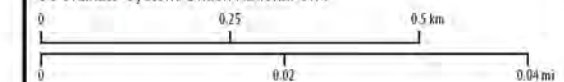
- DCO Boundary
- Surveyed Areas
- Unsurveyed Areas
- Geophysical Survey Extent
- XY - 10nT/cm

Data Sources: Insert Data Sources
 Base map: © Crown copyright and database rights 2020, Ordnance Survey 0100031673; © OpenStreetMap (and) contributors, CC-BY-SA



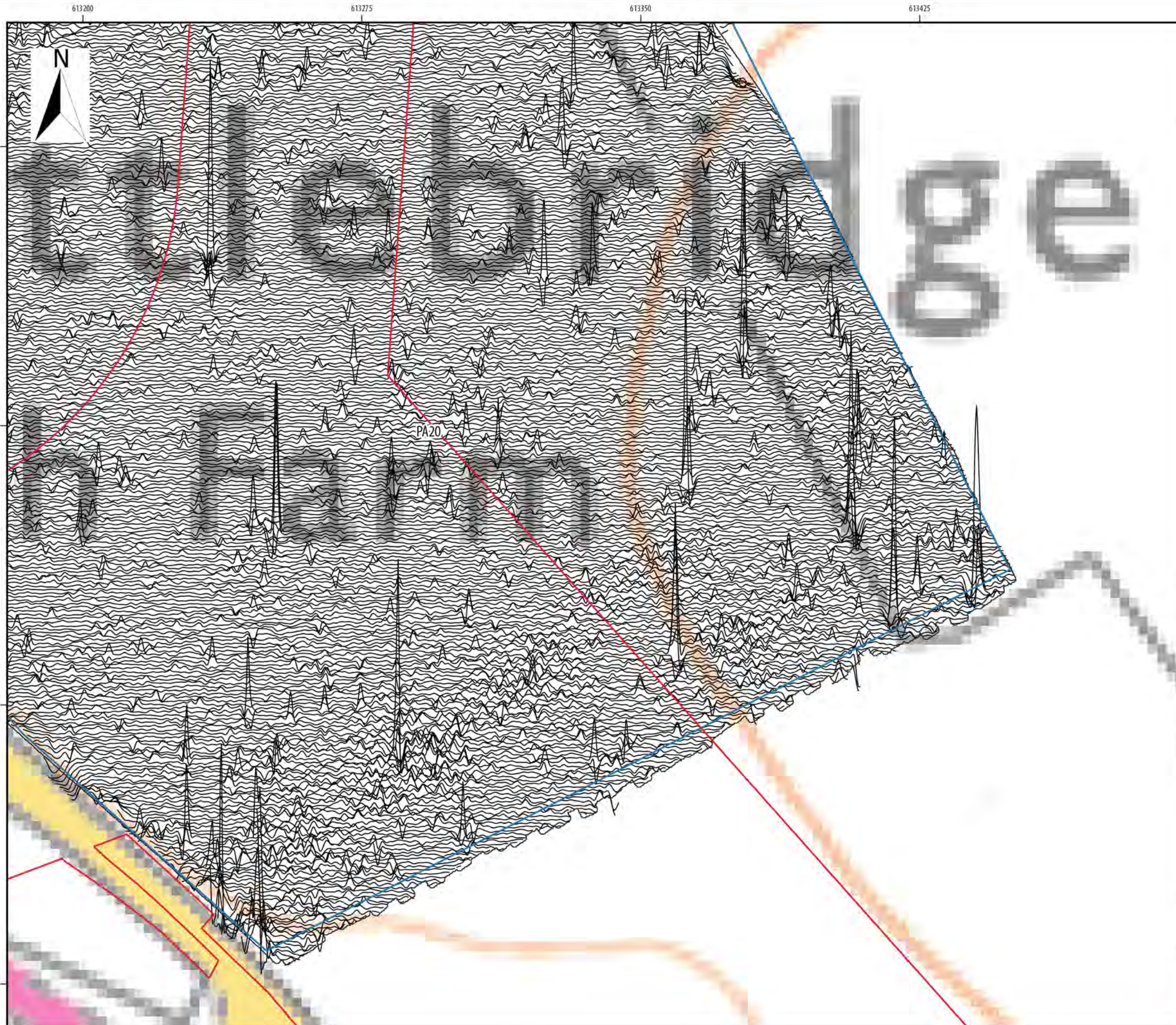
Document number: PB8164-HAR-ZZ-ON-DR-0001

Co-ordinate System: British National Grid



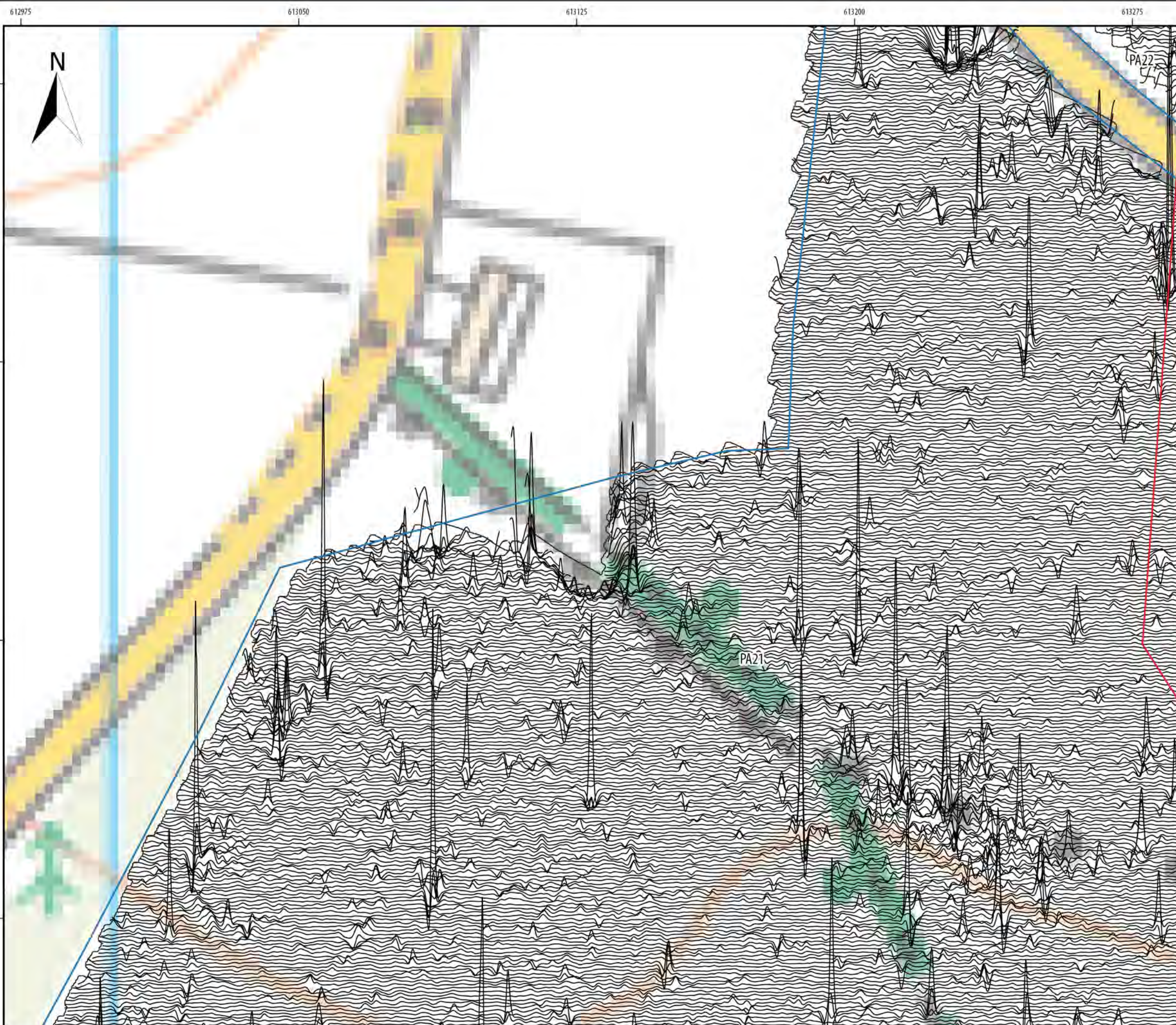
A	03/02/2022	1:1,000	A3	TW	SH	AW
REV	DATE	SCALE	SIZE	DRW	CHK	APR

Report:
 Geophysical Survey Report



316800
316725
316650
316575

613200 613275 613350 613425



**Sheringham and Dudgeon
Extension Projects**
ILLUS 335
XY trace plot of minimally processed greyscale
magnetometer data; Area PA21

- Legend**
- DCO Boundary
 - Surveyed Areas
 - Unsurveyed Areas
 - Geophysical Survey Extent
 - XY - 10nT/cm

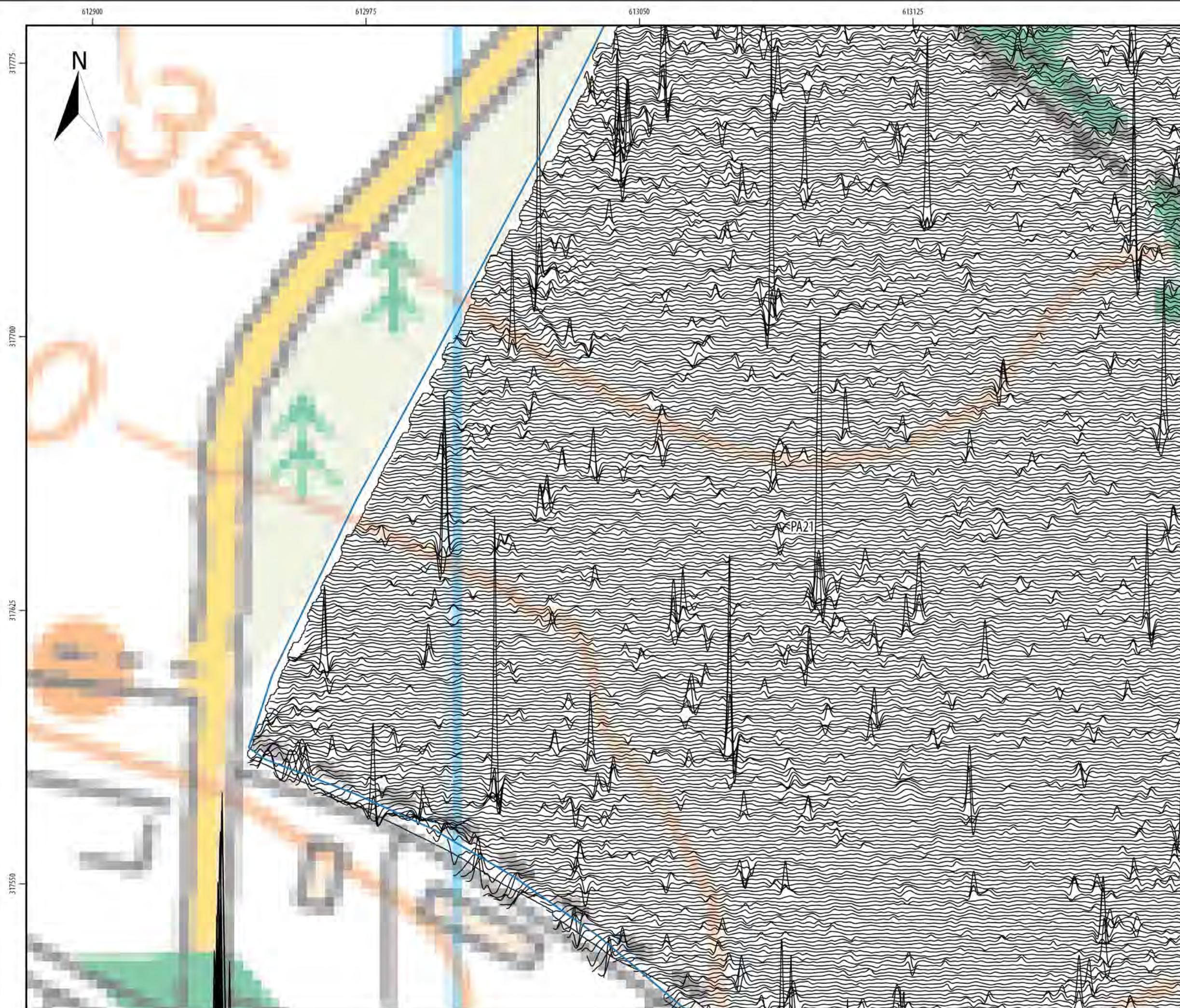
Data Sources: Insert Data Sources
Base map: © Crown copyright and database rights 2020,
Ordnance Survey 0100031673; © OpenStreetMap (and)
contributors, CC-BY-SA



Document number: PB8164-HAR-ZZ-ON-DR-0001
Co-ordinate System: British National Grid
0 0.25 0.5 km
0 0.02 0.04 mi

A	03/02/2022	1:1,000	A3	TW	SH	AW
REV	DATE	SCALE	SIZE	DRW	CHK	APR

Report:
Geophysical Survey Report



Sheringham and Dudgeon Extension Projects

ILLUS 336

XY trace plot of minimally processed greyscale magnetometer data; Area PA21

Legend

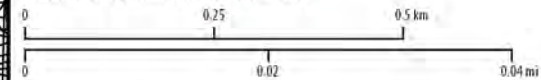
- DCO Boundary
- Surveyed Areas
- Unsurveyed Areas
- Geophysical Survey Extent
- XY - 10nT/cm

Data Sources: Insert Data Sources
 Base map: © Crown copyright and database rights 2020, Ordnance Survey 0100031673; © OpenStreetMap (and) contributors, CC-BY-SA



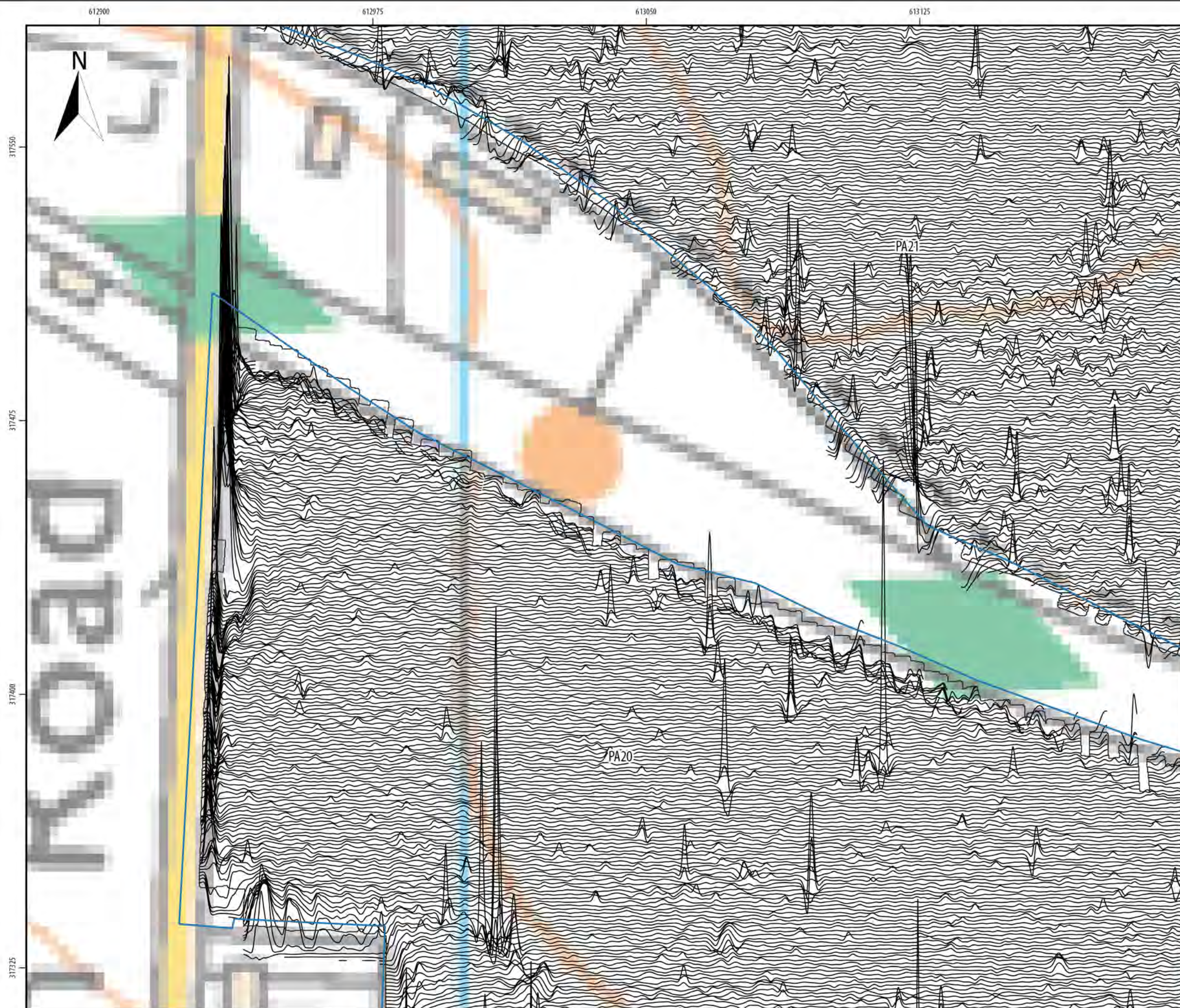
Document number: PB8164-HAR-ZZ-ON-DR-0001

Co-ordinate System: British National Grid



A	03/02/2022	1:1,000	A3	TW	SH	AW
REV	DATE	SCALE	SIZE	DRW	CHK	APR

Report: Geophysical Survey Report



Sheringham and Dudgeon Extension Projects

ILLUS 337

XY trace plot of minimally processed greyscale magnetometer data; Area PA20 & PA21

Legend

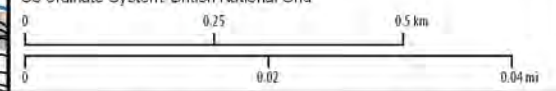
- DCO Boundary
- Surveyed Areas
- Unsurveyed Areas
- Geophysical Survey Extent
- XY - 10nT/cm

Data Sources: Insert Data Sources
 Base map: © Crown copyright and database rights 2020, Ordnance Survey 0100031673; © OpenStreetMap (and) contributors, CC-BY-SA



Document number: PB8164-HAR-ZZ-ON-DR-0001

Co-ordinate System: British National Grid



A	03/02/2022	1:1,000	A3	TW	SH	AW
REV	DATE	SCALE	SIZE	DRW	CHK	APR

Report: Geophysical Survey Report



612900 612975 613050 613125
 317550 317475 317400 317325



Sheringham and Dudgeon Extension Projects

ILLUS 338

XY trace plot of minimally processed greyscale magnetometer data; Area PA20

Legend

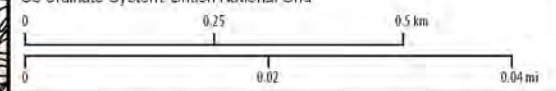
- DCO Boundary
- Surveyed Areas
- Unsurveyed Areas
- Geophysical Survey Extent
- XY - 10nT/cm

Data Sources: Insert Data Sources
 Base map: © Crown copyright and database rights 2020, Ordnance Survey 0100031673; © OpenStreetMap (and) contributors, CC-BY-SA



Document number: PB8164-HAR-ZZ-ON-DR-0001

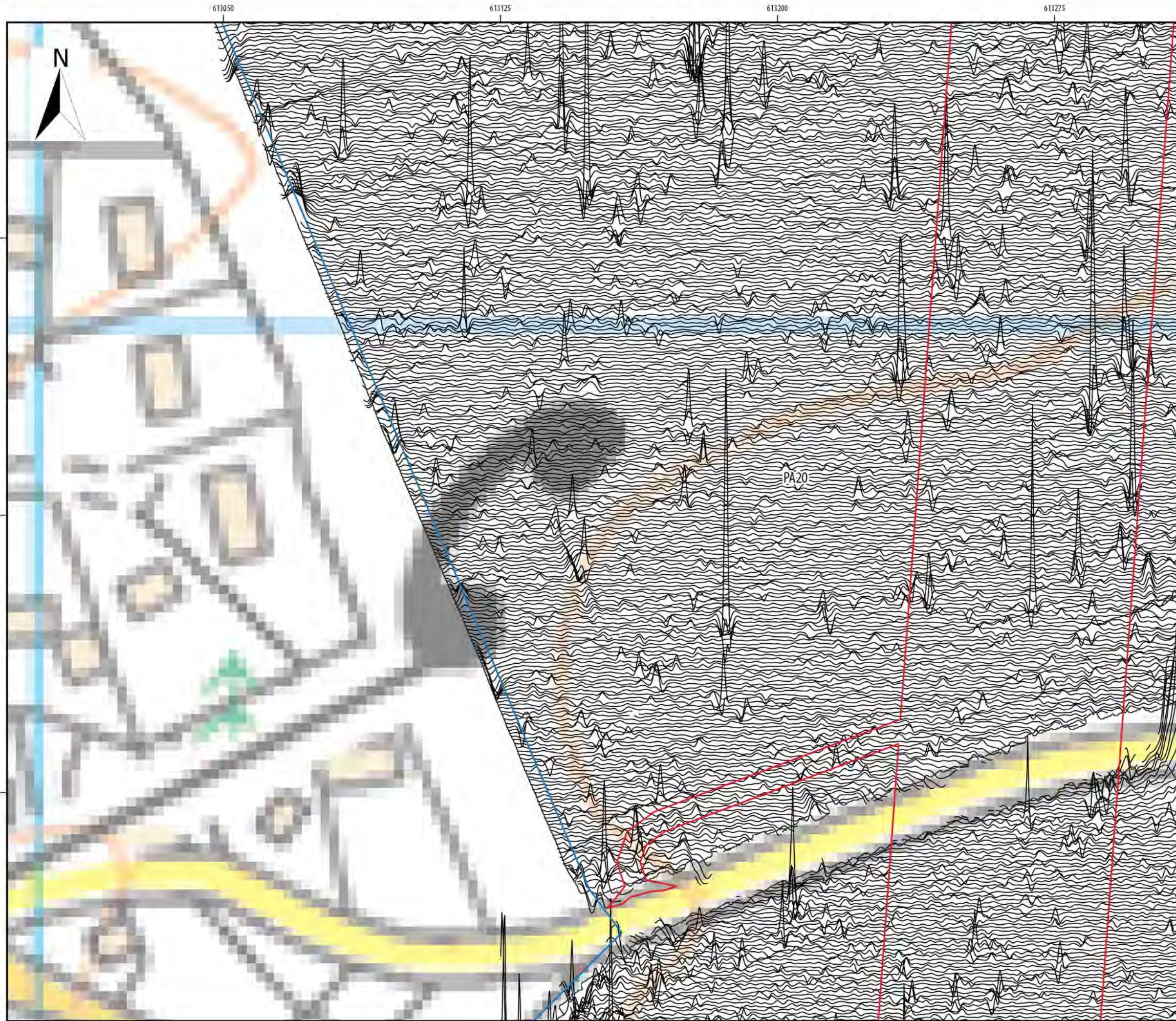
Co-ordinate System: British National Grid



A	03/02/2022	1:1,000	A3	TW	SH	AW
REV	DATE	SCALE	SIZE	DRW	CHK	APR

Report: Geophysical Survey Report





Sheringham and Dudgeon Extension Projects

ILLUS 339

XY trace plot of minimally processed greyscale magnetometer data; Area PA20

Legend

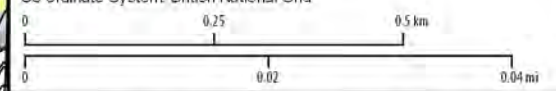
- DCO Boundary
- Surveyed Areas
- Unsurveyed Areas
- Geophysical Survey Extent
- XY - 10nT/cm

Data Sources: Insert Data Sources
 Base map: © Crown copyright and database rights 2020, Ordnance Survey 0100031673; © OpenStreetMap (and) contributors, CC-BY-SA



Document number: PB8164-HAR-ZZ-ON-DR-0001

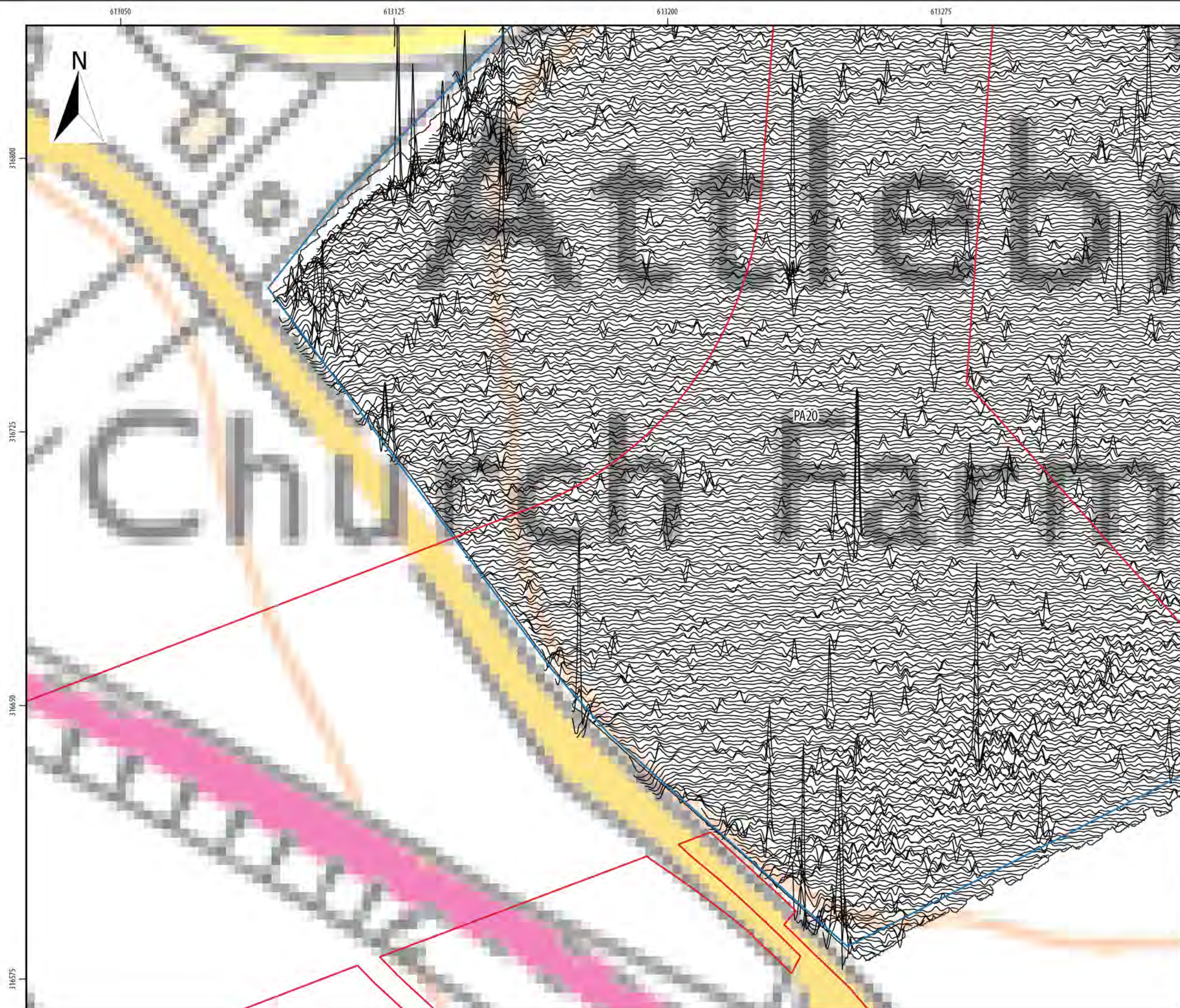
Co-ordinate System: British National Grid



A	03/02/2022	1:1,000	A3	TW	SH	AW
REV	DATE	SCALE	SIZE	DRW	CHK	APR

Report: Geophysical Survey Report





Sheringham and Dudgeon Extension Projects

ILLUS 340

XY trace plot of minimally processed greyscale magnetometer data; Area PA20

Legend

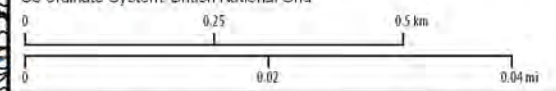
- DCO Boundary
- Surveyed Areas
- Unsurveyed Areas
- Geophysical Survey Extent
- XY - 10nT/cm

Data Sources: Insert Data Sources
 Base map: © Crown copyright and database rights 2020, Ordnance Survey 0100031673; © OpenStreetMap (and) contributors, CC-BY-SA



Document number: PB8164-HAR-ZZ-ON-DR-0001

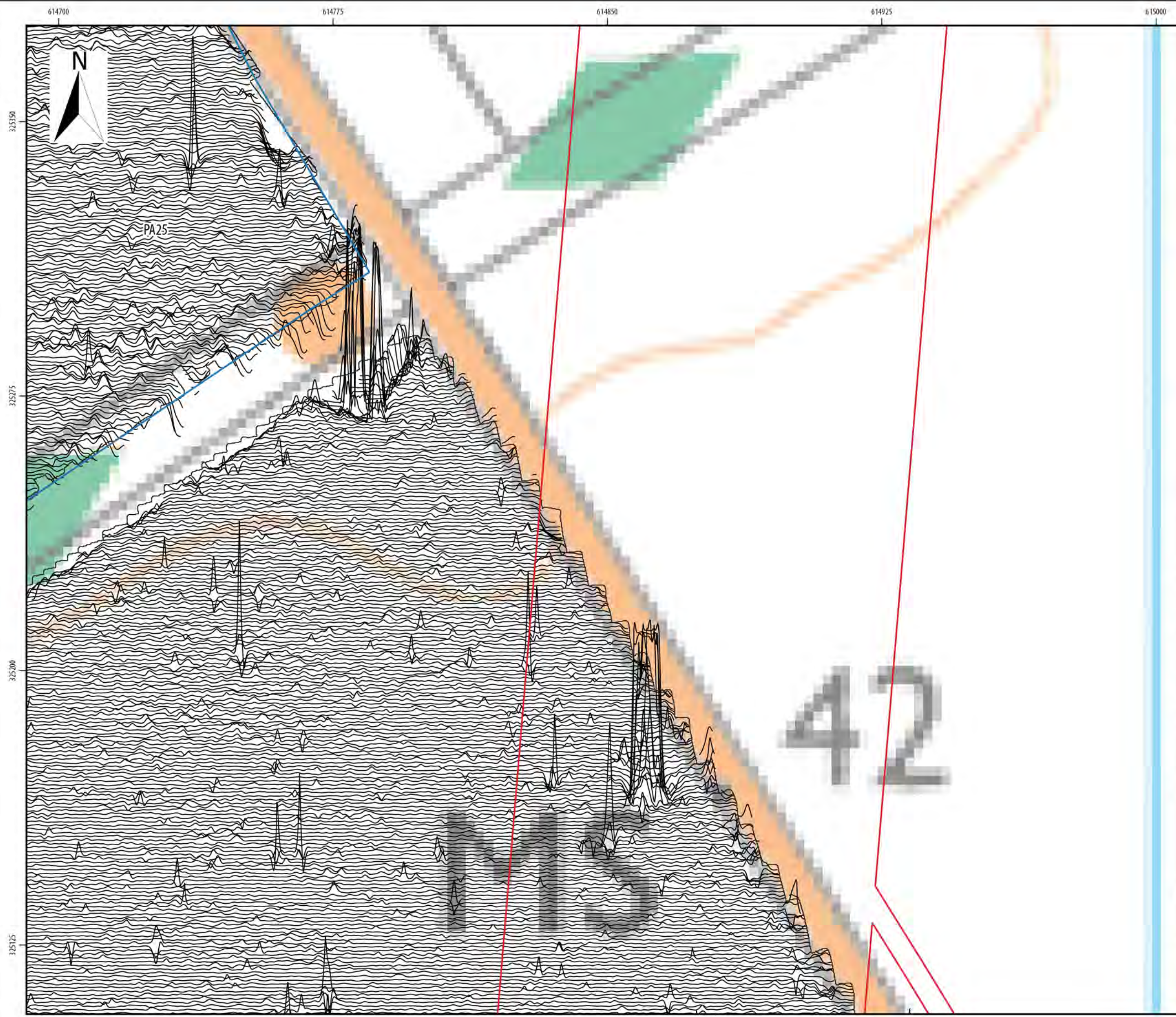
Co-ordinate System: British National Grid



A	03/02/2022	1:1,000	A3	TW	SH	AW
REV	DATE	SCALE	SIZE	DRW	CHK	APR

Report: Geophysical Survey Report





Sheringham and Dudgeon Extension Projects

ILLUS 341

XY trace plot of minimally processed greyscale magnetometer data; Area PA24 & PA25


Legend

- DCO Boundary
- Surveyed Areas
- Unsurveyed Areas
- Geophysical Survey Extent
- XY - 10nT/cm

Data Sources: Insert Data Sources
 Base map: © Crown copyright and database rights 2020, Ordnance Survey 0100031673; © OpenStreetMap (and) contributors, CC-BY-SA



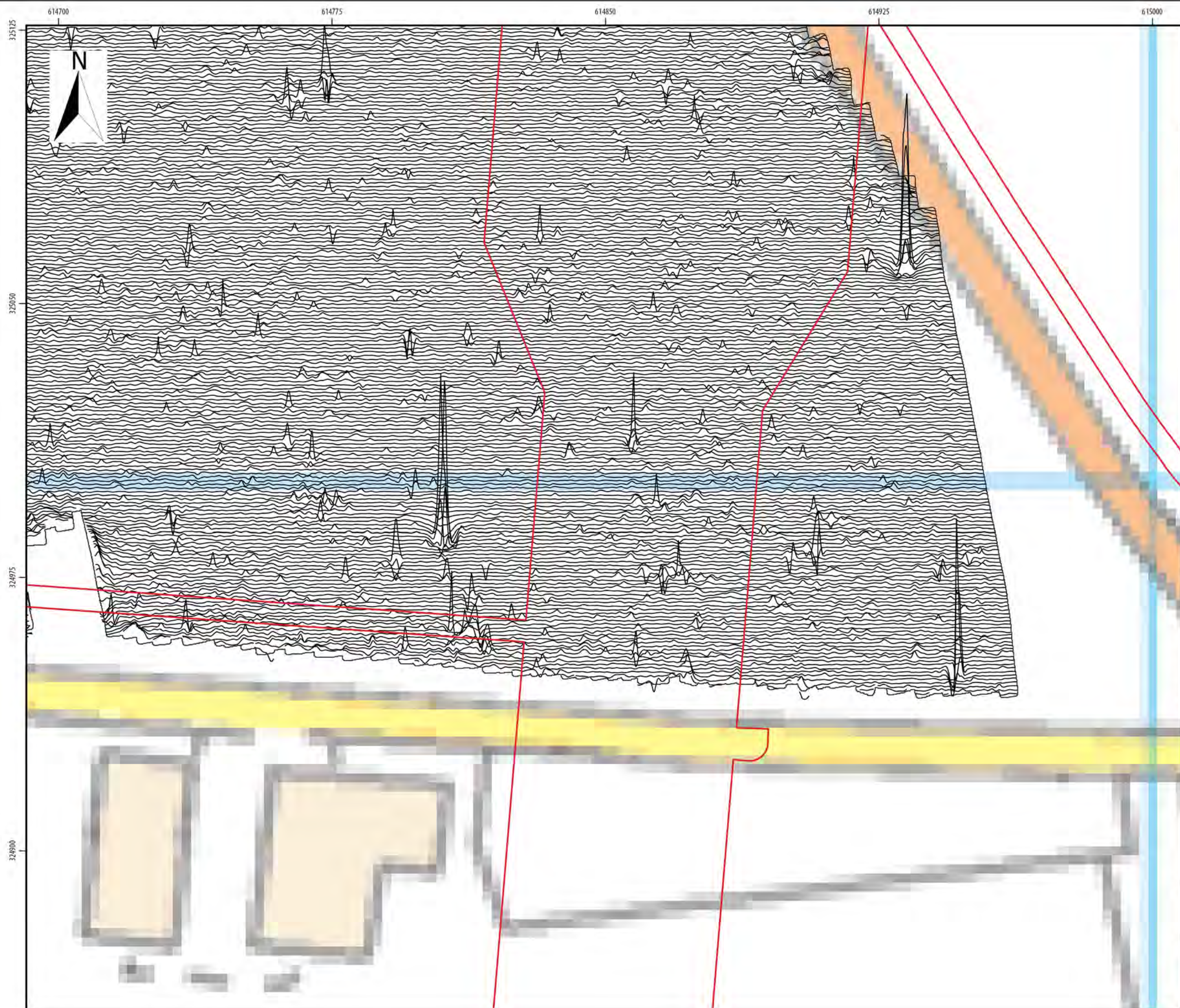
Document number: PB8164-HAR-ZZ-ON-DR-0001



REV	DATE	SCALE	SIZE	DRW	CHK	APR
A	03/02/2022	1:1,000	A3	TW	SH	AW

Report: Geophysical Survey Report





Sheringham and Dudgeon Extension Projects

ILLUS 342

XY trace plot of minimally processed greyscale magnetometer data; Area PA24

Legend

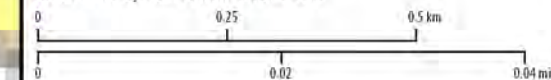
- DCO Boundary
- Surveyed Areas
- Unsurveyed Areas
- Geophysical Survey Extent
- XY - 10nT/cm

Data Sources: Insert Data Sources
 Base map: © Crown copyright and database rights 2020, Ordnance Survey 0100031673; © OpenStreetMap (and) contributors, CC-BY-SA



Document number: PB8164-HAR-ZZ-ON-DR-0001

Co-ordinate System: British National Grid




REV	DATE	SCALE	SIZE	DRW	CHK	APR
A	03/02/2022	1:1,000	A3	TW	SH	AW

Report: Geophysical Survey Report

614400 614475 614550 614625



325800
325725
325650
325575



**Sheringham and Dudgeon
Extension Projects**
ILLUS 343
XY trace plot of minimally processed greyscale
magnetometer data; Area PA25

Legend

- DCO Boundary
- Surveyed Areas
- Unsurveyed Areas
- Geophysical Survey Extent
- XY - 10nT/cm

Data Sources: Insert Data Sources
Base map: © Crown copyright and database rights 2020,
Ordnance Survey 0100031673; © OpenStreetMap (and)
contributors, CC-BY-SA

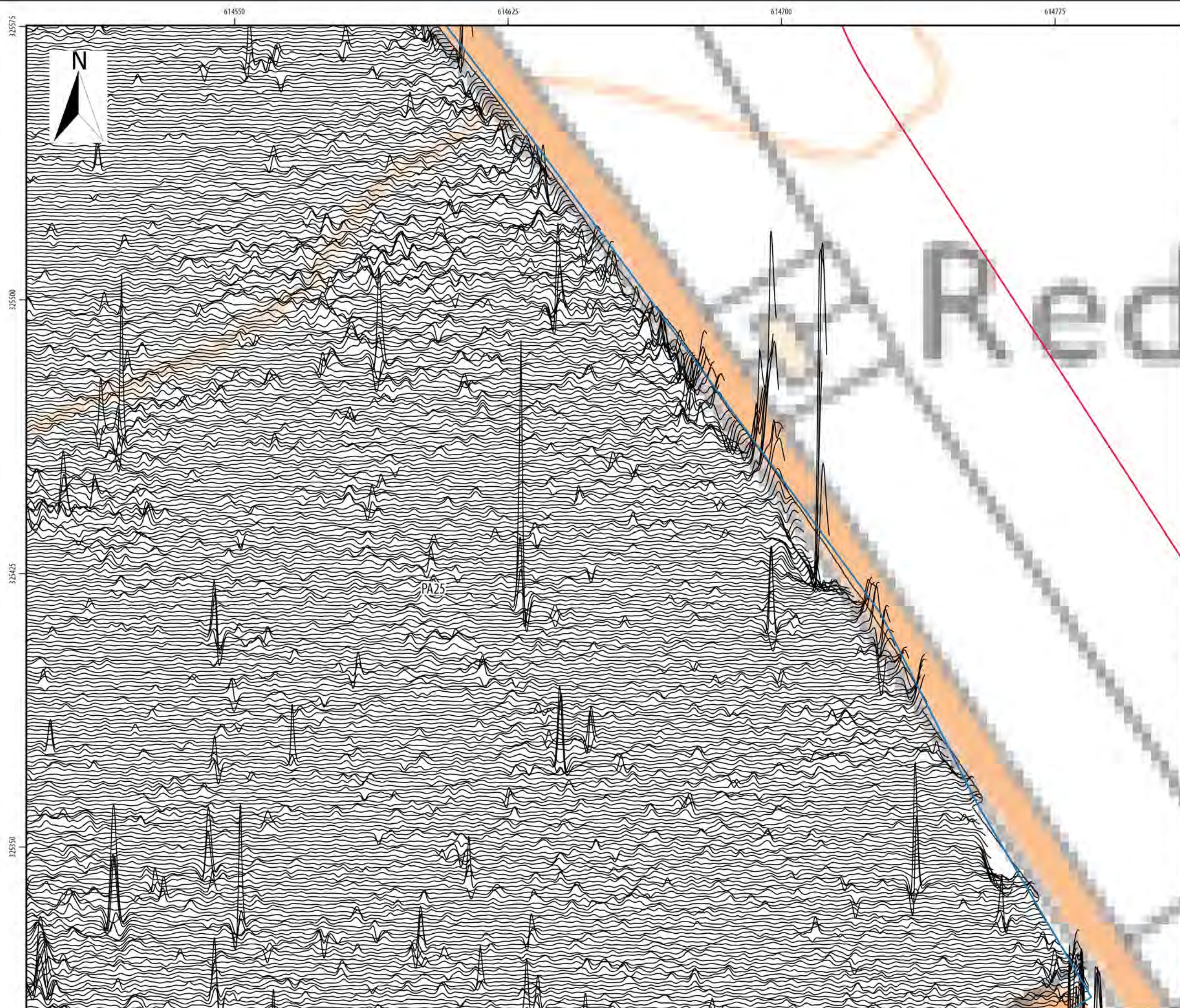


Document number: PB8164-HAR-ZZ-ON-DR-0001
Co-ordinate System: British National Grid
0 0.25 0.5 km
0 0.02 0.04 mi

A	03/02/2022	1:1,000	A3	TW	SH	AW
REV	DATE	SCALE	SIZE	DRW	CHK	APR

Report:
Geophysical Survey Report





Sheringham and Dudgeon Extension Projects

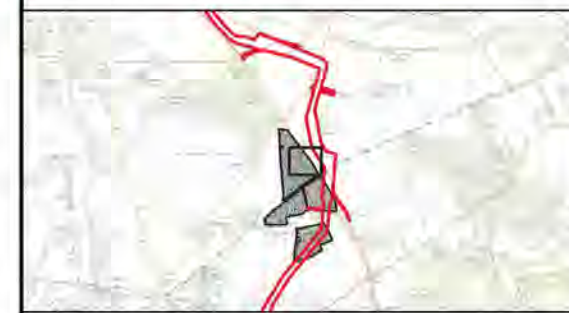
ILLUS 344

XY trace plot of minimally processed greyscale magnetometer data; Area PA25

Legend

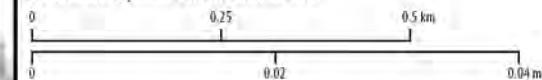
- DCO Boundary
- Surveyed Areas
- Unsurveyed Areas
- Geophysical Survey Extent
- XY - 10nT/cm

Data Sources: Insert Data Sources
 Base map: © Crown copyright and database rights 2020, Ordnance Survey 0100031673; © OpenStreetMap (and) contributors, CC-BY-SA



Document number: PB8164-HAR-ZZ-ON-DR-0001

Co-ordinate System: British National Grid



REV	DATE	SCALE	SIZE	DRW	CHK	APR
A	03/02/2022	1:1,000	A3	TW	SH	AW

Report:

Geophysical Survey Report


614475 614550 614625 614700

325350

325375

325300

325325



Sheringham and Dudgeon Extension Projects

ILLUS 345

XY trace plot of minimally processed greyscale magnetometer data; Area PA24 & PA25

Legend

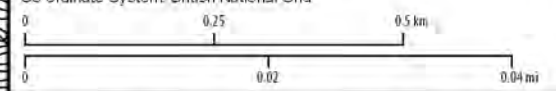
- DCO Boundary
- Surveyed Areas
- Unsurveyed Areas
- Geophysical Survey Extent
- XY - 10nT/cm

Data Sources: Insert Data Sources
 Base map: © Crown copyright and database rights 2020, Ordnance Survey 0100031673; © OpenStreetMap (and) contributors, CC-BY-SA



Document number: PB8164-HAR-ZZ-ON-DR-0001

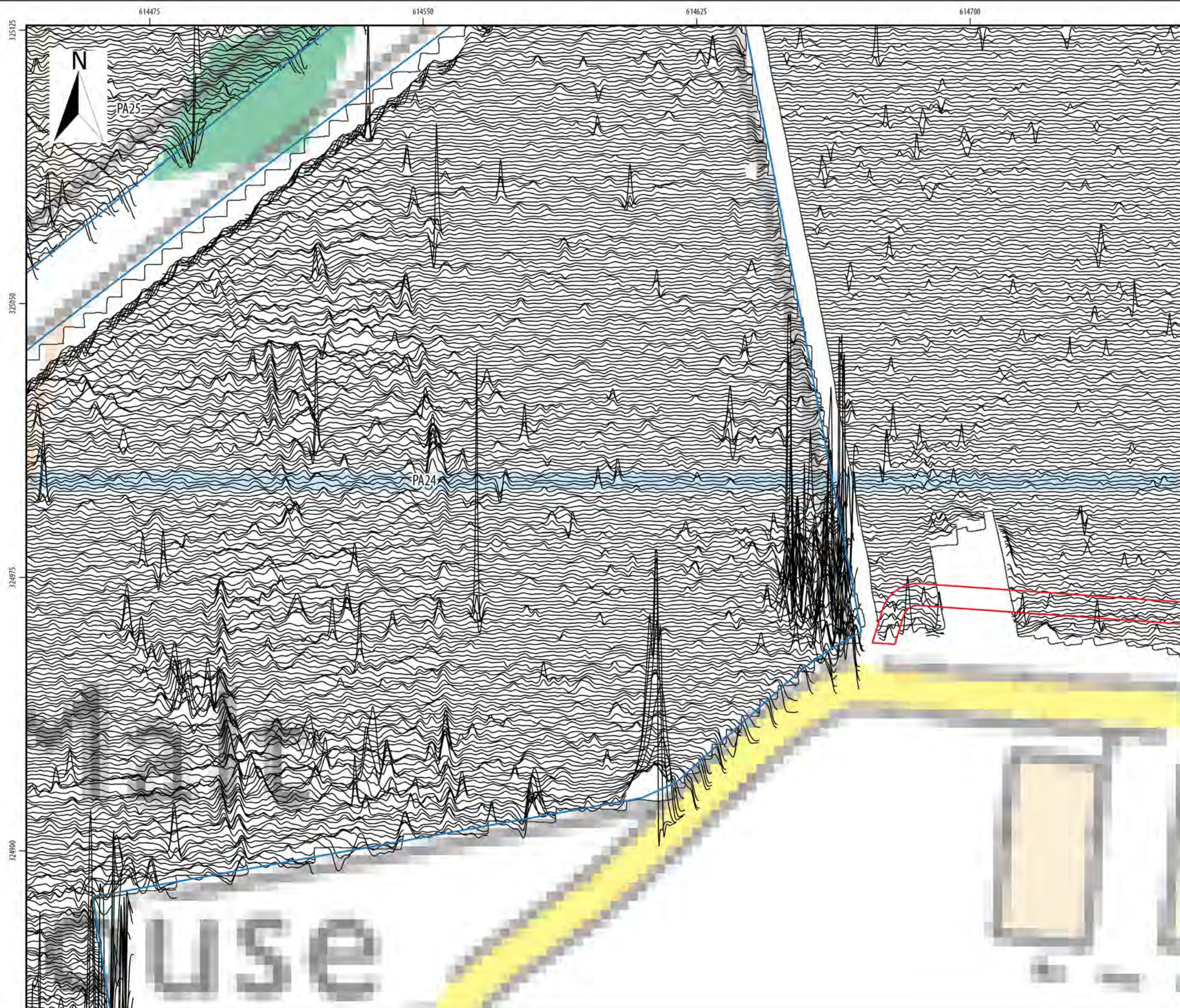
Co-ordinate System: British National Grid



A	03/02/2022	1:1,000	A3	TW	SH	AW
REV	DATE	SCALE	SIZE	DRW	CHK	APR

Report: Geophysical Survey Report





Sheringham and Dudgeon Extension Projects

ILLUS 346

XY trace plot of minimally processed greyscale magnetometer data; Area PA24 & PA25

Legend

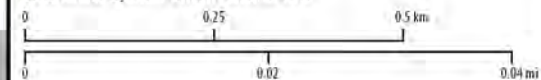
- DCO Boundary
- Surveyed Areas
- Unsurveyed Areas
- Geophysical Survey Extent
- XY - 10nT/cm

Data Sources: Insert Data Sources
 Base map: © Crown copyright and database rights 2020, Ordnance Survey 0100031673; © OpenStreetMap (and) contributors, CC-BY-SA



Document number: PB8164-HAR-ZZ-ON-DR-0001

Co-ordinate System: British National Grid



A	03/02/2022	1:1,000	A3	TW	SH	AW
REV	DATE	SCALE	SIZE	DRW	CHK	APR

Report: Geophysical Survey Report

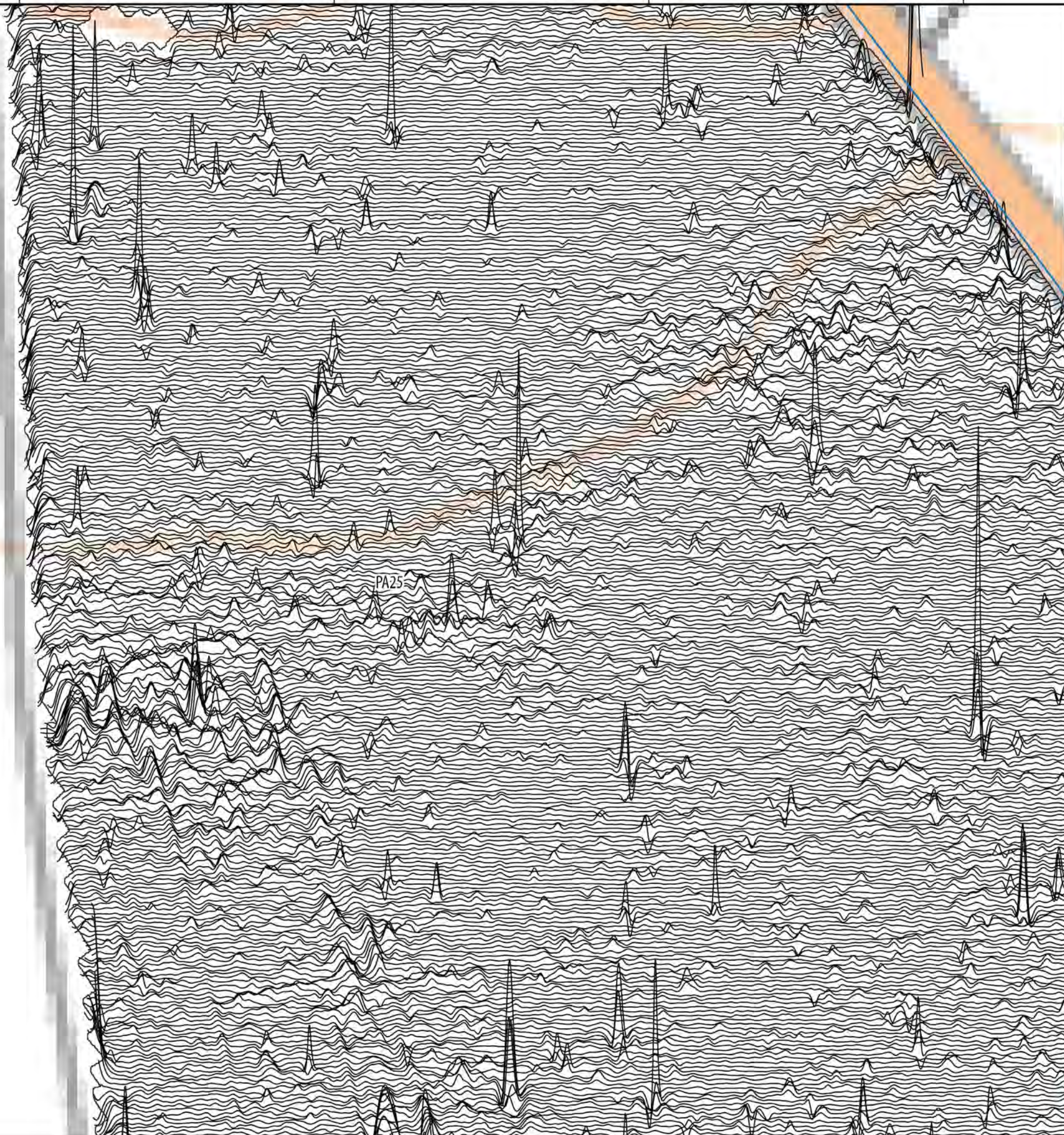
614400 614475 614550 614625

325575

325500

325425

325350








Sheringham and Dudgeon Extension Projects

ILLUS 347

XY trace plot of minimally processed greyscale magnetometer data; Area PA25

Legend

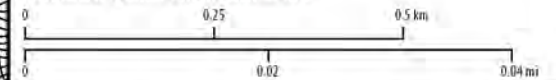
-  DCO Boundary
-  Surveyed Areas
-  Unsurveyed Areas
-  Geophysical Survey Extent
-  XY - 10nT/cm

Data Sources: Insert Data Sources
 Base map: © Crown copyright and database rights 2020, Ordnance Survey 0100031673; © OpenStreetMap (and) contributors, CC-BY-SA



Document number: PB8164-HAR-ZZ-ON-DR-0001

Co-ordinate System: British National Grid



A	03/02/2022	1:1,000	A3	TW	SH	AW
REV	DATE	SCALE	SIZE	DRW	CHK	APR

Report:
 Geophysical Survey Report



614325

614400

614475

614550



325350

325275






325200

Sheringham and Dudgeon Extension Projects

ILLUS 348

XY trace plot of minimally processed greyscale magnetometer data; Area PA25

Legend

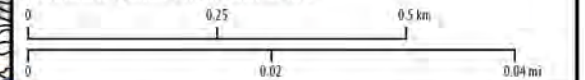
-  DCO Boundary
-  Surveyed Areas
-  Unsurveyed Areas
-  Geophysical Survey Extent
-  XY - 10nT/cm

Data Sources: Insert Data Sources
 Base map: © Crown copyright and database rights 2020, Ordnance Survey 0100031673; © OpenStreetMap (and) contributors, CC-BY-SA



Document number: PB8164-HAR-ZZ-ON-DR-0001

Co-ordinate System: British National Grid



A	03/02/2022	1:1,000	A3	TW	SH	AW
REV	DATE	SCALE	SIZE	DRW	CHK	APR

Report: Geophysical Survey Report



PA25

PA24

614325 614400 614475 614550 614625



325200

325125

325050






324975

Sheringham and Dudgeon Extension Projects

ILLUS 349

XY trace plot of minimally processed greyscale magnetometer data; Area PA24 & PA25

Legend

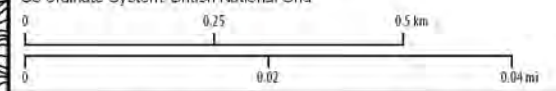
-  DCO Boundary
-  Surveyed Areas
-  Unsurveyed Areas
-  Geophysical Survey Extent
-  XY - 10nT/cm

Data Sources: Insert Data Sources
 Base map: © Crown copyright and database rights 2020, Ordnance Survey 0100031673; © OpenStreetMap (and) contributors, CC-BY-SA



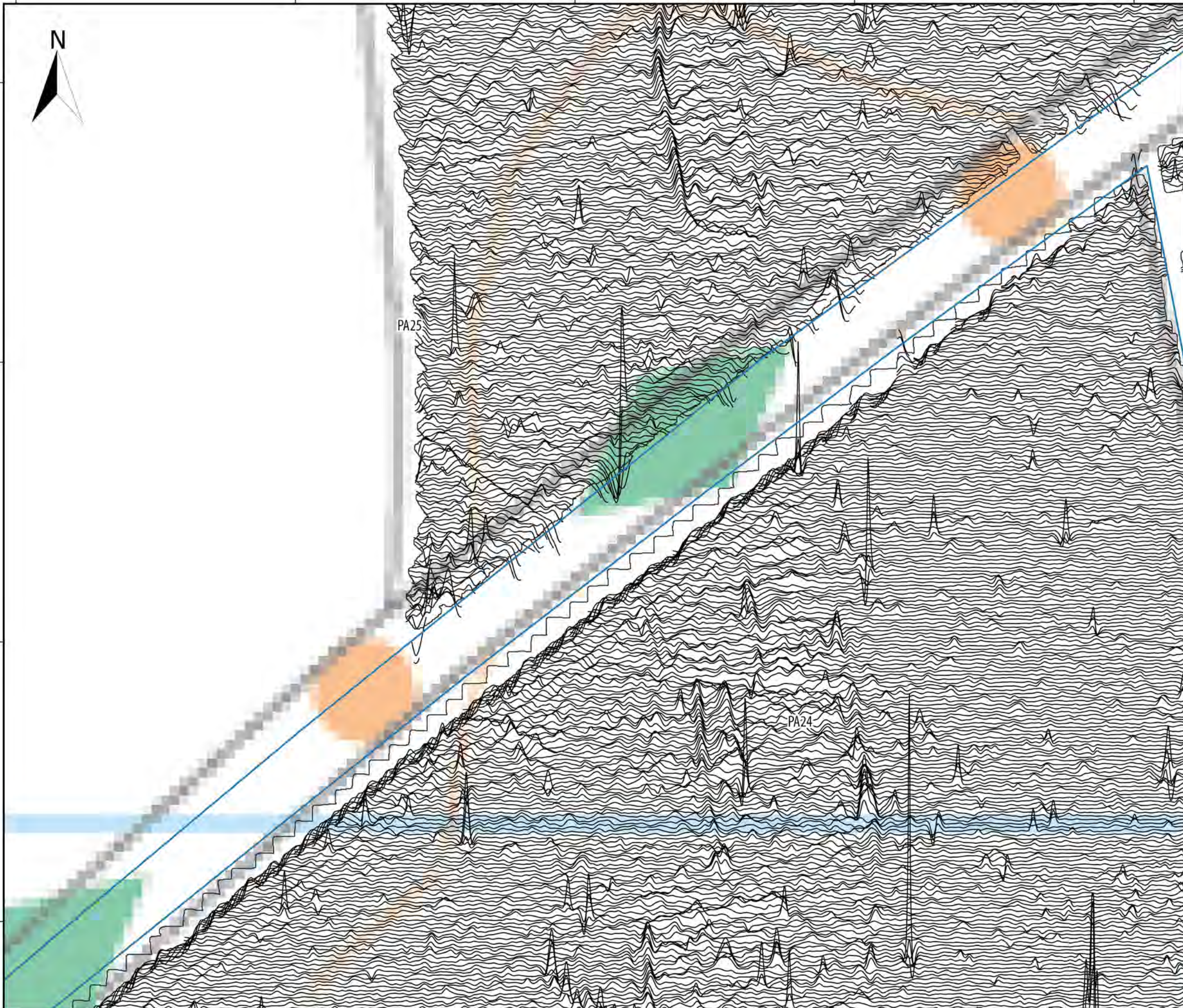
Document number: PB8164-HAR-ZZ-ON-DR-0001

Co-ordinate System: British National Grid



A	03/02/2022	1:1,000	A3	TW	SH	AW
REV	DATE	SCALE	SIZE	DRW	CHK	APR

Report:
 Geophysical Survey Report



614250 614325 614400 614475

325050

324975

324900

324825



Sheringham and Dudgeon Extension Projects

ILLUS 350

XY trace plot of minimally processed greyscale magnetometer data; Area PA24

Legend

- DCO Boundary
- Surveyed Areas
- Unsurveyed Areas
- Geophysical Survey Extent
- XY - 10nT/cm

PA25

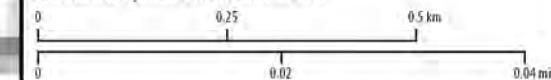
PA24

Data Sources: Insert Data Sources
 Base map: © Crown copyright and database rights 2020, Ordnance Survey 0100031673; © OpenStreetMap (and) contributors, CC-BY-SA



Document number: PB8164-HAR-ZZ-ON-DR-0001

Co-ordinate System: British National Grid



A	03/02/2022	1:1,000	A3	TW	SH	AW
REV	DATE	SCALE	SIZE	DRW	CHK	APR

Report:
 Geophysical Survey Report



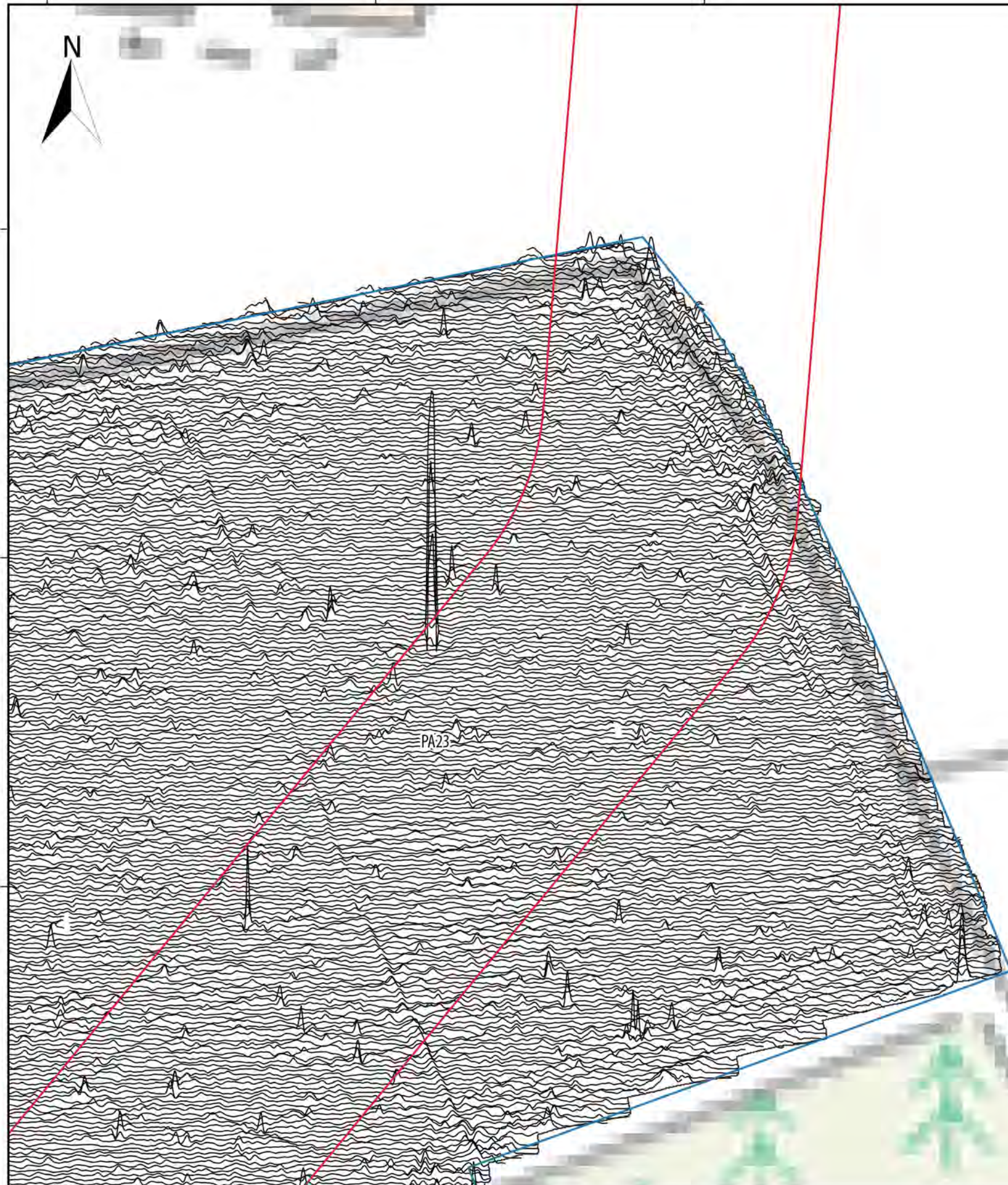
614700 614775 614850 614925 615000



324625

324750

324875








Sheringham and Dudgeon Extension Projects

ILLUS 351

XY trace plot of minimally processed greyscale magnetometer data; Area PA23

Legend

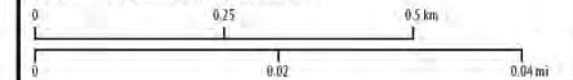
-  DCO Boundary
-  Surveyed Areas
-  Unsurveyed Areas
-  Geophysical Survey Extent
-  XY - 10nT/cm

Data Sources: Insert Data Sources
Base map: © Crown copyright and database rights 2020, Ordnance Survey 0100031673; © OpenStreetMap (and) contributors, CC-BY-SA



Document number: PB8164-HAR-ZZ-ON-DR-0001

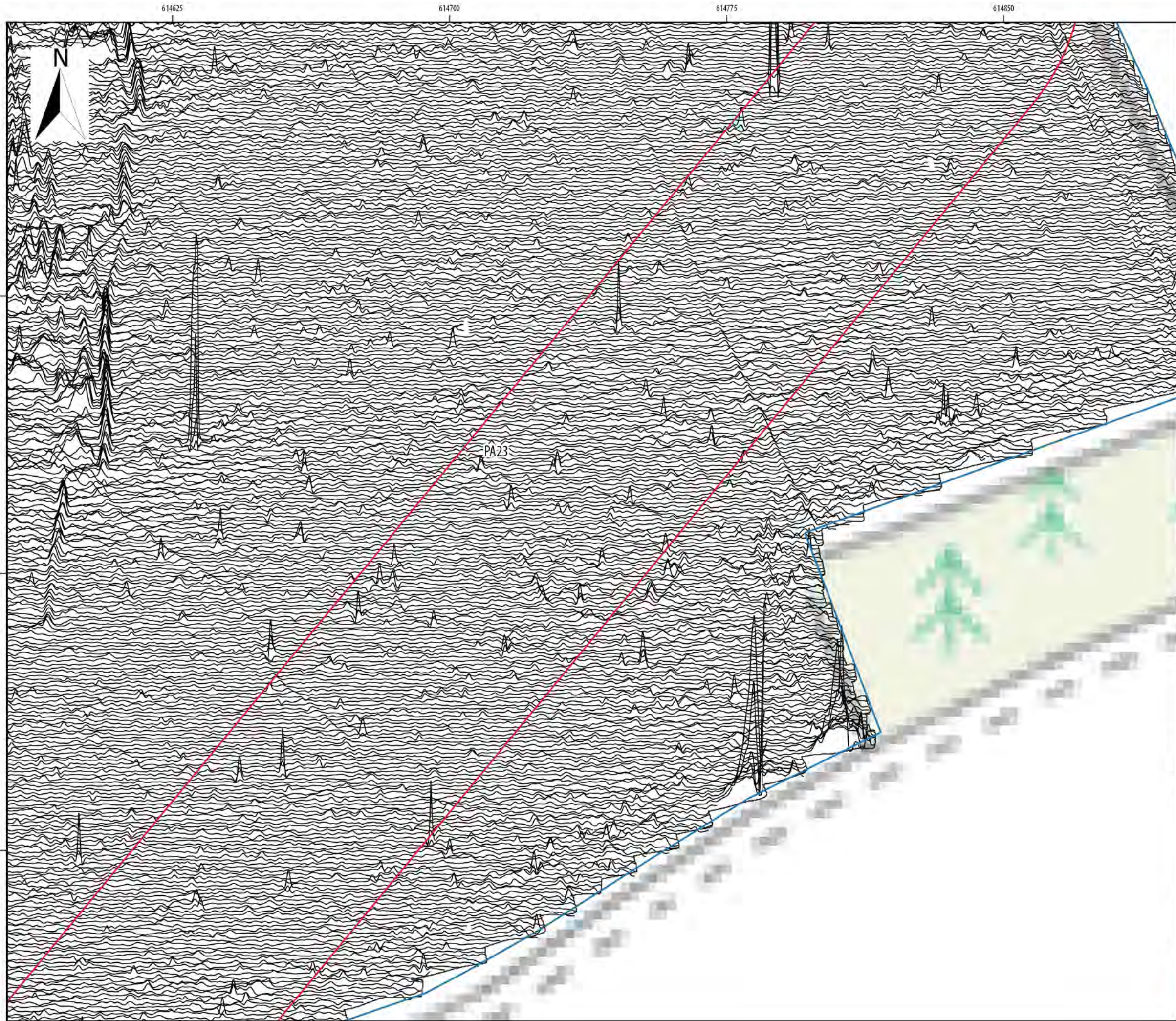
Co-ordinate System: British National Grid



A	03/02/2022	1:1,000	A3	TW	SH	AW
REV	DATE	SCALE	SIZE	DRW	CHK	APR

Report: Geophysical Survey Report





Sheringham and Dudgeon Extension Projects

ILLUS 352

XY trace plot of minimally processed greyscale magnetometer data; Area PA23

Legend

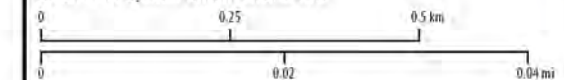
- DCO Boundary
- Surveyed Areas
- Unsurveyed Areas
- Geophysical Survey Extent
- XY - 10nT/cm

Data Sources: Insert Data Sources
 Base map: © Crown copyright and database rights 2020, Ordnance Survey 0100031673; © OpenStreetMap (and) contributors, CC-BY-SA



Document number: PB8164-HAR-ZZ-ON-DR-0001

Co-ordinate System: British National Grid



A	03/02/2022	1:1,000	A3	TW	SH	AW
REV	DATE	SCALE	SIZE	DRW	CHK	APR

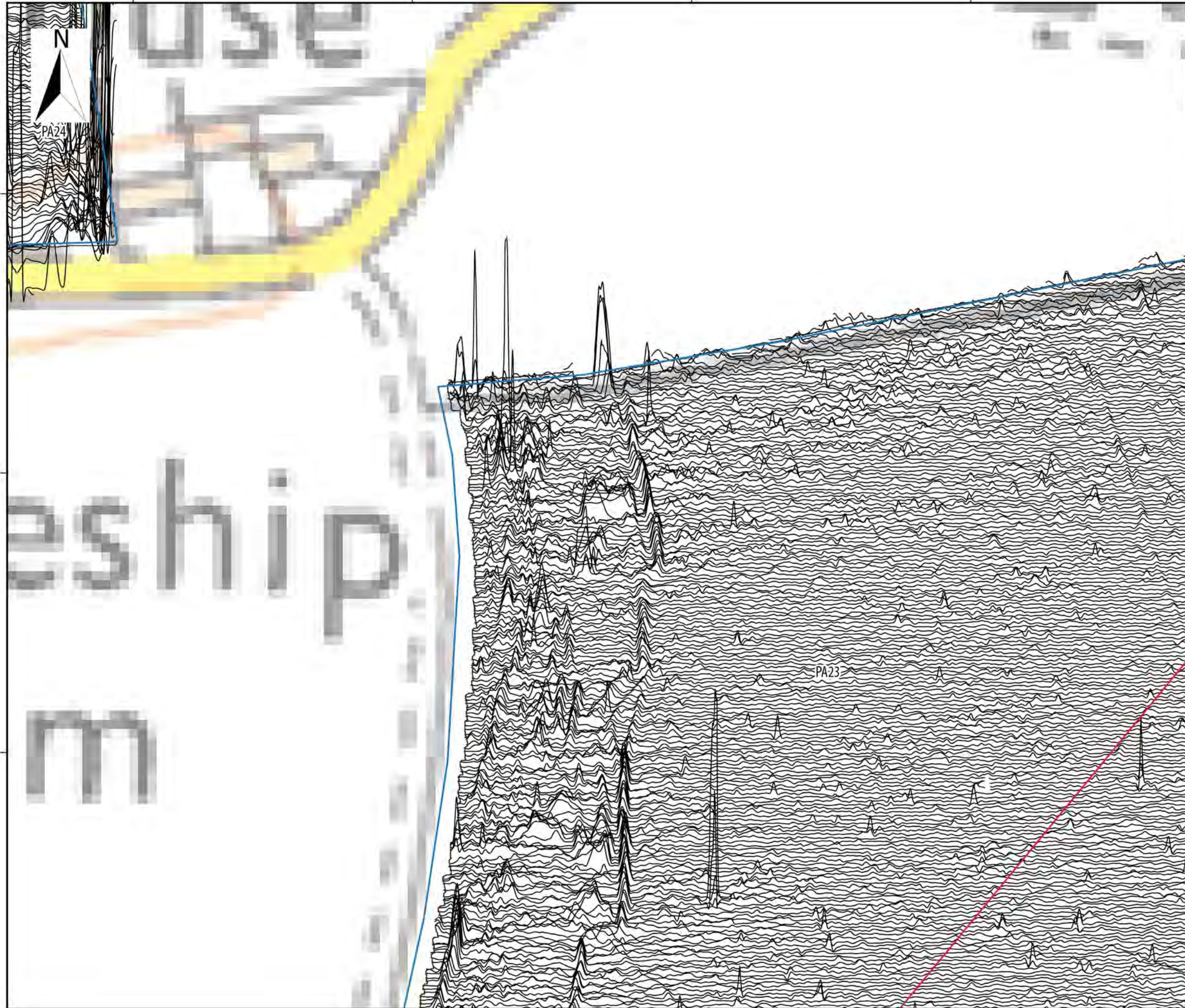
Report: Geophysical Survey Report

614475

614550

614625

614700



Sheringham and Dudgeon Extension Projects

ILLUS 353

XY trace plot of minimally processed greyscale magnetometer data; Area PA23

Legend

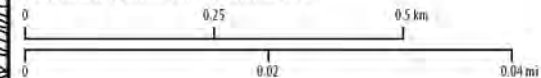
- DCO Boundary
- Surveyed Areas
- Unsurveyed Areas
- Geophysical Survey Extent
- XY - 10nT/cm

Data Sources: Insert Data Sources
 Base map: © Crown copyright and database rights 2020, Ordnance Survey 0100031673; © OpenStreetMap (and) contributors, CC-BY-SA



Document number: PB8164-HAR-ZZ-ON-DR-0001

Co-ordinate System: British National Grid



A	03/02/2022	1:1,000	A3	TW	SH	AW
REV	DATE	SCALE	SIZE	DRW	CHK	APR

Report: Geophysical Survey Report



614475 614550 614625 614700



324600

324525

324450






324375

Sheringham and Dudgeon Extension Projects

ILLUS 354

XY trace plot of minimally processed greyscale magnetometer data; Area PA23

Legend

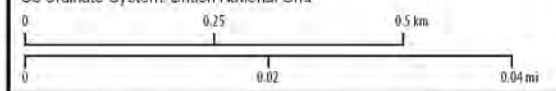
-  DCO Boundary
-  Surveyed Areas
-  Unsurveyed Areas
-  Geophysical Survey Extent
-  XY - 10nT/cm

Data Sources: Insert Data Sources
 Base map: © Crown copyright and database rights 2020, Ordnance Survey 0100031673; © OpenStreetMap (and) contributors, CC-BY-SA



Document number: PB8164-HAR-ZZ-ON-DR-0001

Co-ordinate System: British National Grid



A	03/02/2022	1:1,000	A3	TW	SH	AW
REV	DATE	SCALE	SIZE	DRW	CHK	APR

Report: Geophysical Survey Report



Sheringham and Dudgeon Extension Projects

ILLUS 355

XY trace plot of minimally processed greyscale magnetometer data; Area PA26

Legend

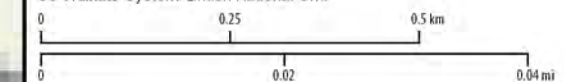
- DCO Boundary
- Surveyed Areas
- Unsurveyed Areas
- Geophysical Survey Extent
- XY - 10nT/cm

Data Sources: Insert Data Sources
 Base map: © Crown copyright and database rights 2020, Ordnance Survey 0100031673; © OpenStreetMap (and) contributors, CC-BY-SA



Document number: PB8164-HAR-ZZ-ON-DR-0001


Co-ordinate System: British National Grid



A	03/02/2022	1:1,000	A3	TW	SH	AW
REV	DATE	SCALE	SIZE	DRW	CHK	APR

Report:
 Geophysical Survey Report





Sheringham and Dudgeon Extension Projects

ILLUS 356

XY trace plot of minimally processed greyscale magnetometer data; Area PA26

Legend

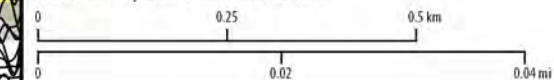
- DCO Boundary
- Surveyed Areas
- Unsurveyed Areas
- Geophysical Survey Extent
- XY - 10nT/cm

Data Sources: Insert Data Sources
 Base map: © Crown copyright and database rights 2020, Ordnance Survey 0100031673; © OpenStreetMap (and) contributors, CC-BY-SA



Document number: PB8164-HAR-ZZ-ON-DR-0001

Co-ordinate System: British National Grid



REV	DATE	SCALE	SIZE	DRW	CHK	APR
A	03/02/2022	1:1,000	A3	TW	SH	AW

Report: Geophysical Survey Report



Sheringham and Dudgeon Extension Projects

ILLUS 357

XY trace plot of minimally processed greyscale magnetometer data; Area PA26

Legend

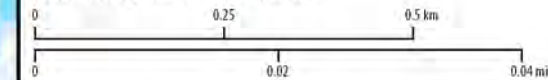
- DCO Boundary
- Surveyed Areas
- Unsurveyed Areas
- Geophysical Survey Extent
- XY - 10nT/cm

Data Sources: Insert Data Sources
 Base map: © Crown copyright and database rights 2020, Ordnance Survey 0100031673; © OpenStreetMap (and) contributors, CC-BY-SA



Document number: PB8164-HAR-ZZ-ON-DR-0001

Co-ordinate System: British National Grid



A	03/02/2022	1:1,000	A3	TW	SH	AW
REV	DATE	SCALE	SIZE	DRW	CHK	APR

Report: Geophysical Survey Report



613125 613200 613275 613350 613425

329250

329175

329100

329025








Sheringham and Dudgeon Extension Projects

ILLUS 358

XY trace plot of minimally processed greyscale magnetometer data; Area PA26

Legend

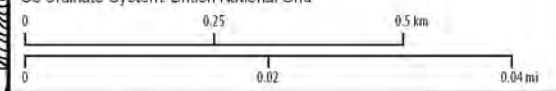
-  DCO Boundary
-  Surveyed Areas
-  Unsurveyed Areas
-  Geophysical Survey Extent
-  XY - 10nT/cm

Data Sources: Insert Data Sources
 Base map: © Crown copyright and database rights 2020, Ordnance Survey 0100031673; © OpenStreetMap (and) contributors, CC-BY-SA



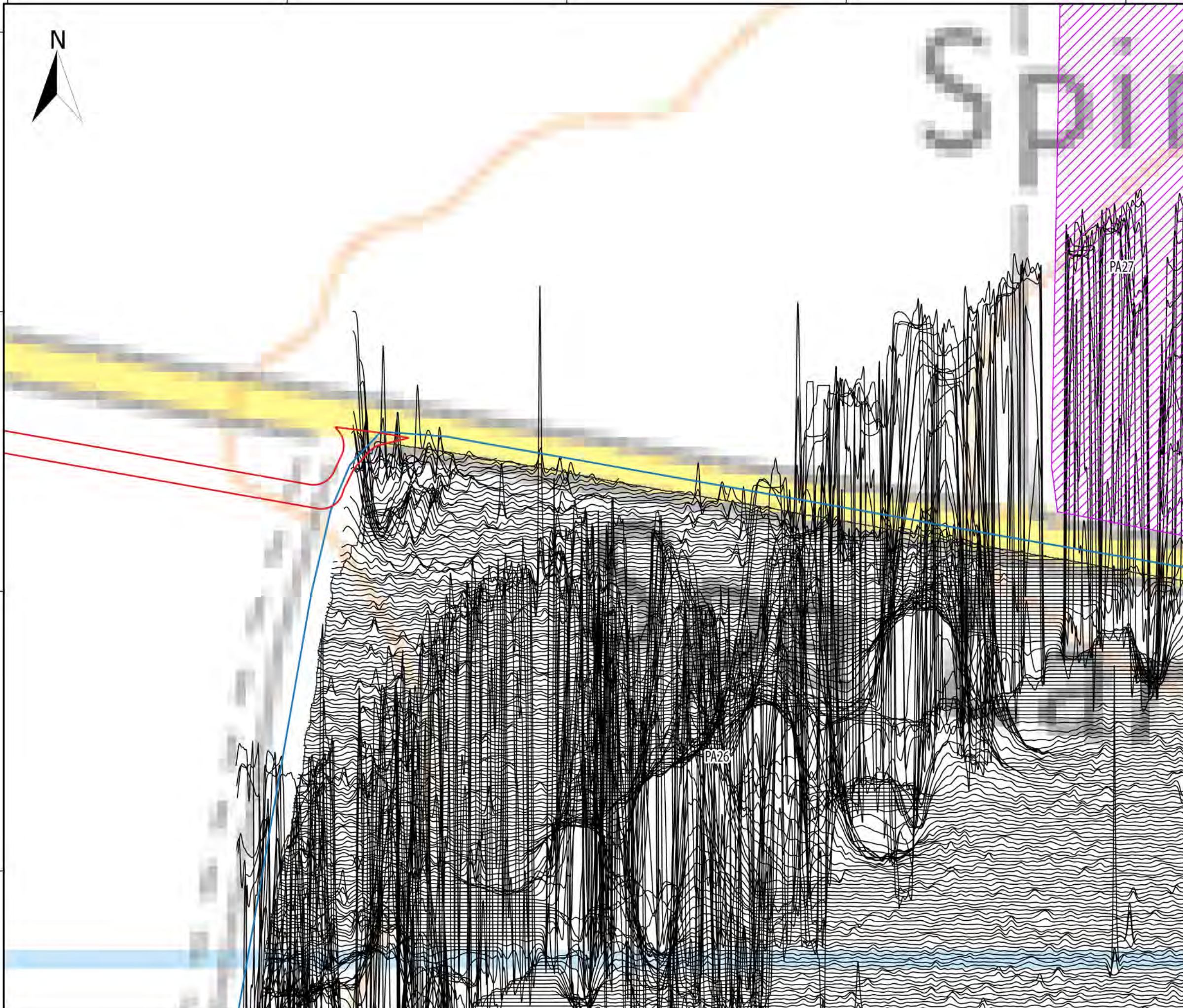
Document number: PB8164-HAR-ZZ-ON-DR-0001

Co-ordinate System: British National Grid



A	03/02/2022	1:1,000	A3	TW	SH	AW
REV	DATE	SCALE	SIZE	DRW	CHK	APR

Report: Geophysical Survey Report



613125 613200 613275 613350 613425









Sheringham and Dudgeon Extension Projects

ILLUS 359

XY trace plot of minimally processed greyscale magnetometer data; Area PA26

Legend

-  DCO Boundary
-  Surveyed Areas
-  Unsurveyed Areas
-  Geophysical Survey Extent
-  XY - 10nT/cm



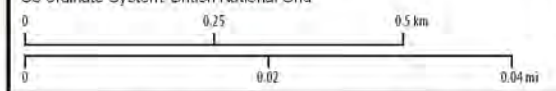
328950
328775
328600

Data Sources: Insert Data Sources
 Base map: © Crown copyright and database rights 2020,
 Ordnance Survey 0100031673; © OpenStreetMap (and)
 contributors, CC-BY-SA



Document number: PB8164-HAR-ZZ-ON-DR-0001

Co-ordinate System: British National Grid



A	03/02/2022	1:1,000	A3	TW	SH	AW
REV	DATE	SCALE	SIZE	DRW	CHK	APR

Report:
 Geophysical Survey Report



612675 612750 612825 612900



Sheringham and Dudgeon Extension Projects

ILLUS 360

XY trace plot of minimally processed greyscale magnetometer data; Area PA28

Legend

- DCO Boundary
- Surveyed Areas
- Unsurveyed Areas
- Geophysical Survey Extent
- XY - 10nT/cm

332025

331950

331875

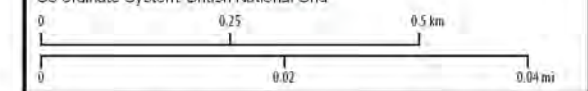
PA28

Data Sources: Insert Data Sources
 Base map: © Crown copyright and database rights 2020, Ordnance Survey 0100031673; © OpenStreetMap (and) contributors, CC-BY-SA



Document number: PB8164-HAR-ZZ-ON-DR-0001

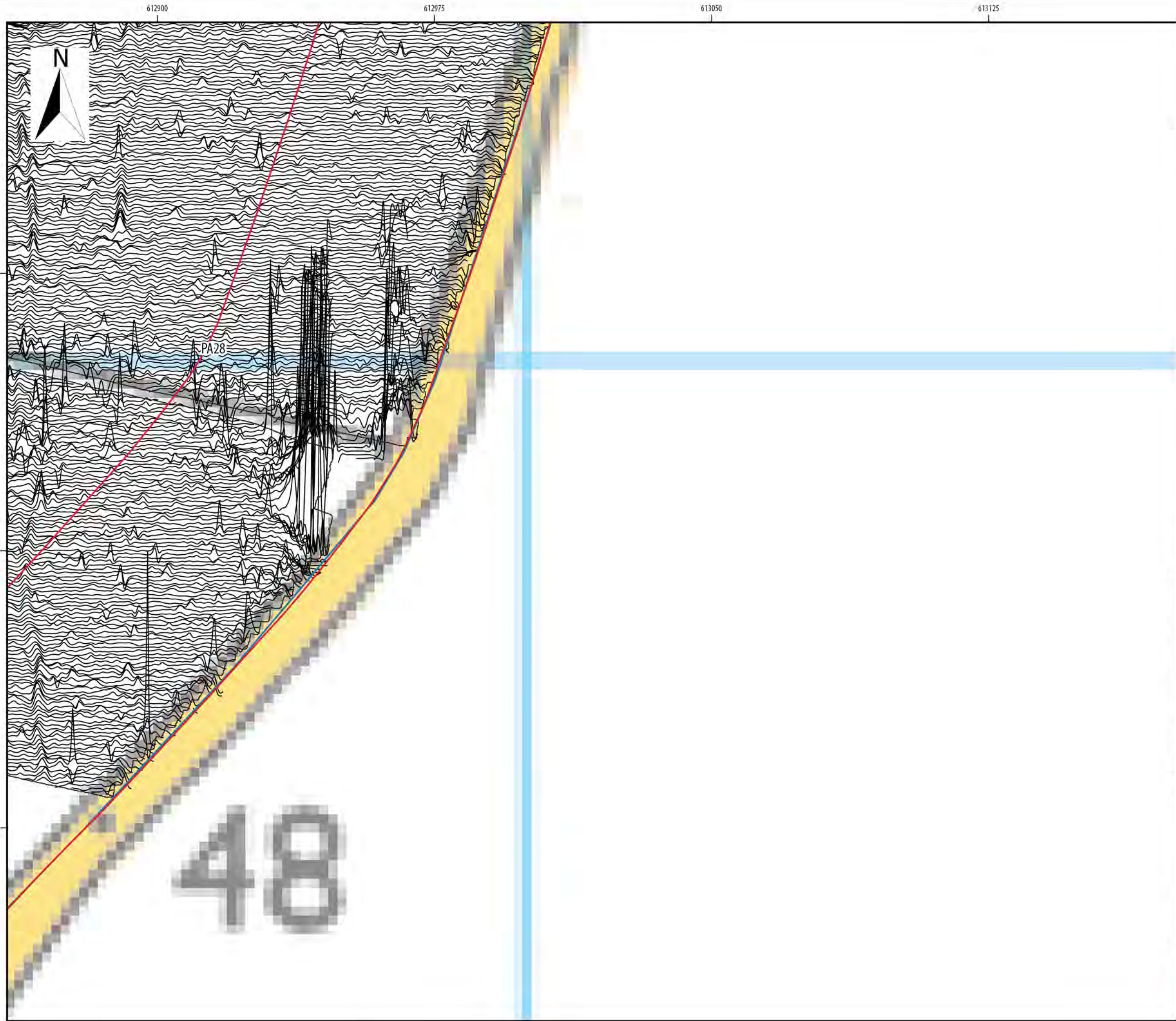
Co-ordinate System: British National Grid



A	03/02/2022	1:1,000	A3	TW	SH	AW
REV	DATE	SCALE	SIZE	DRW	CHK	APR

Report:
 Geophysical Survey Report





Sheringham and Dudgeon Extension Projects

ILLUS 361

XY trace plot of minimally processed greyscale magnetometer data; Area PA28


Legend

- DCO Boundary
- Surveyed Areas
- Unsurveyed Areas
- Geophysical Survey Extent
- XY - 10nT/cm

Data Sources: Insert Data Sources
 Base map: © Crown copyright and database rights 2020, Ordnance Survey 0100031673; © OpenStreetMap (and) contributors, CC-BY-SA



Document number: PB8164-HAR-ZZ-ON-DR-0001



A	03/02/2022	1:1,000	A3	TW	SH	AW
REV	DATE	SCALE	SIZE	DRW	CHK	APR

Report: Geophysical Survey Report



612750

612825

612900

612975

N

332325

332250

332175

332100

Sheringham and Dudgeon Extension Projects

ILLUS 362

XY trace plot of minimally processed greyscale magnetometer data; Area PA28

Legend

- DCO Boundary
- Surveyed Areas
- Unsurveyed Areas
- Geophysical Survey Extent
- XY - 10nT/cm

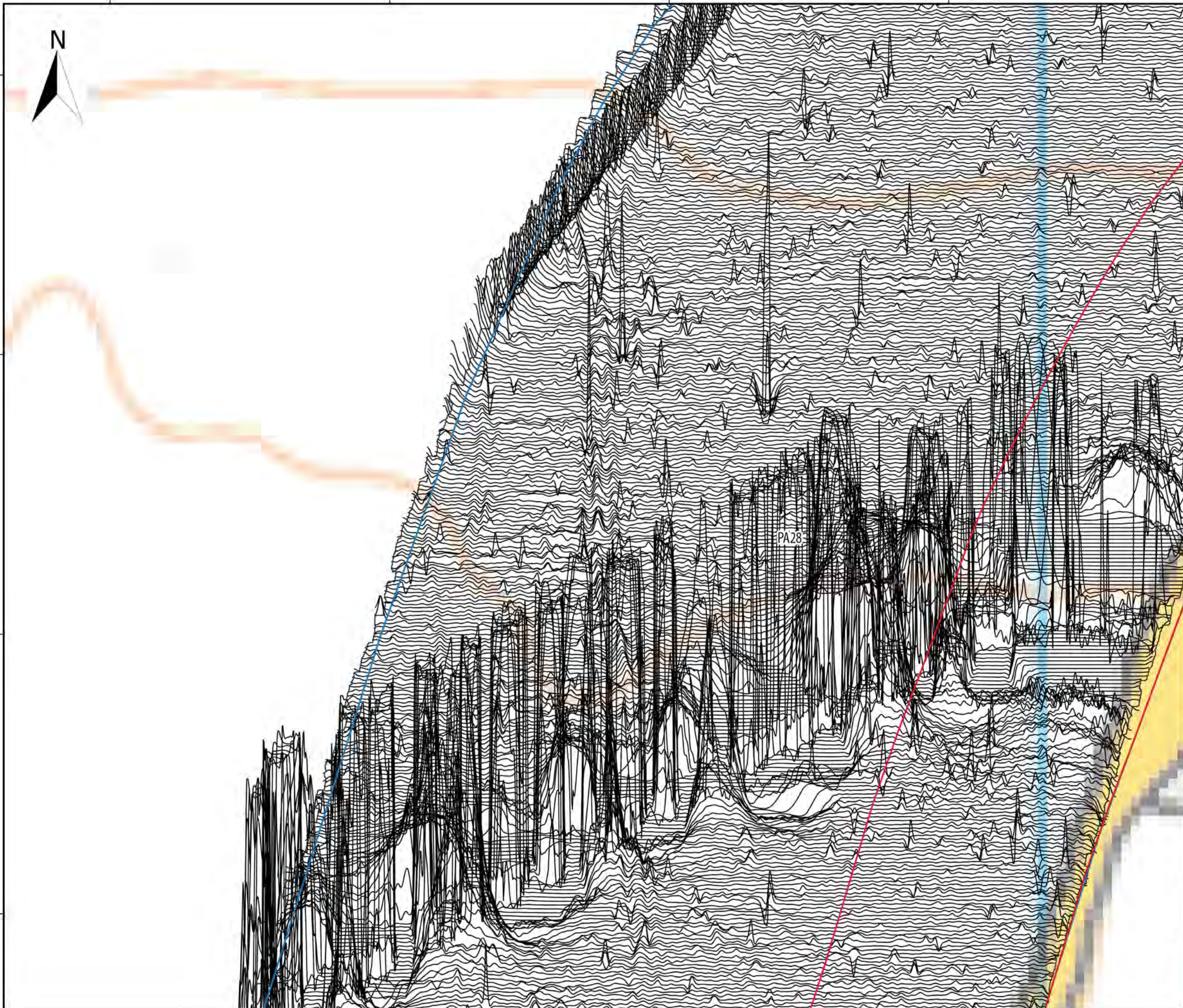
Data Sources: Insert Data Sources
 Base map: © Crown copyright and database rights 2020, Ordnance Survey 0100031673; © OpenStreetMap (and) contributors, CC-BY-SA

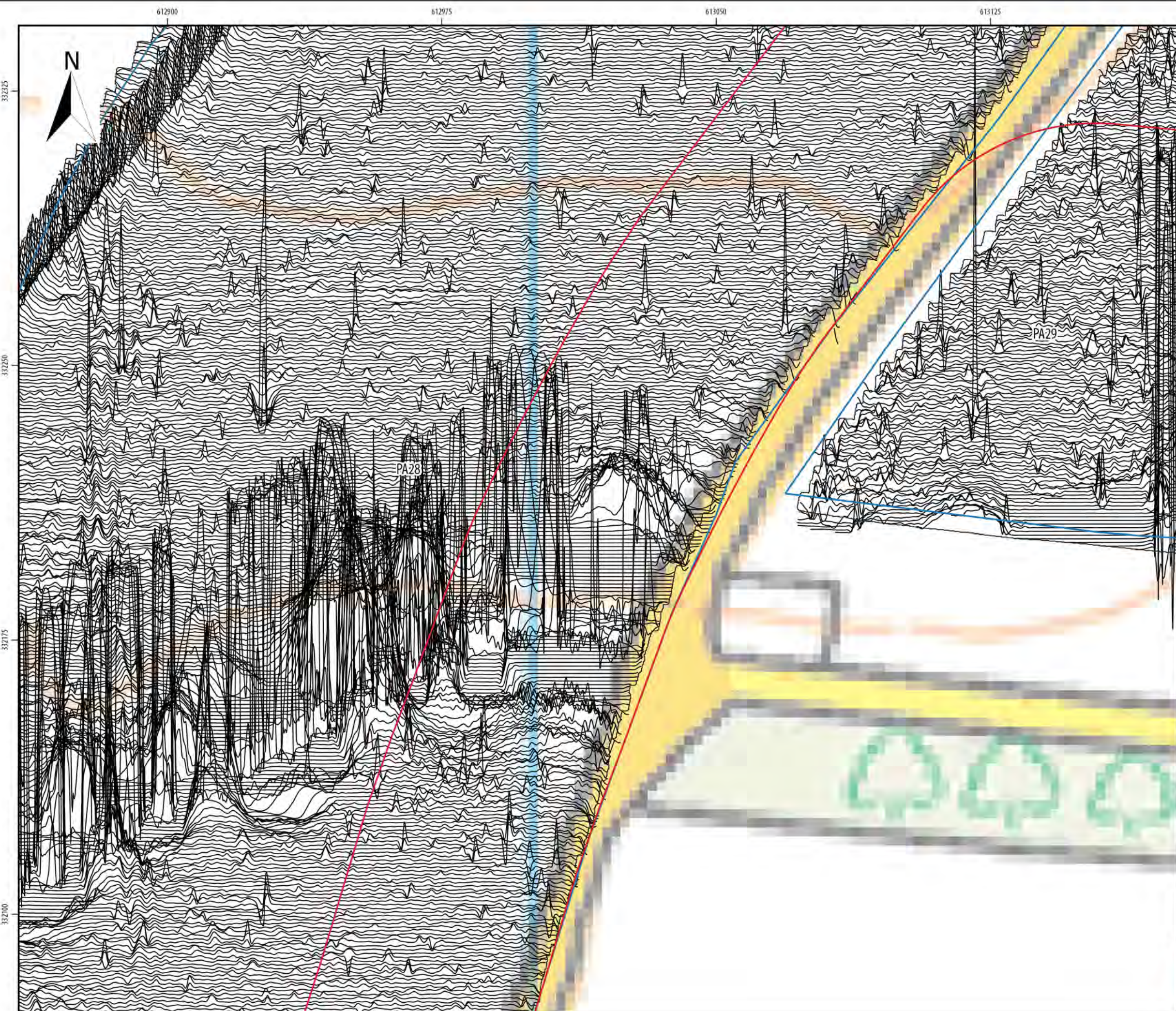


Document number: PB8164-HAR-ZZ-ON-DR-0001
 Co-ordinate System: British National Grid

A	03/02/2022	1:1,000	A3	TW	SH	AW
REV	DATE	SCALE	SIZE	DRW	CHK	APR

Report: Geophysical Survey Report





Sheringham and Dudgeon Extension Projects

ILLUS 363

XY trace plot of minimally processed greyscale magnetometer data; Area PA28 & PA29

Legend

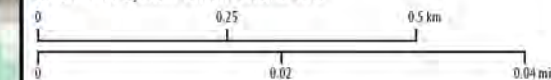
- DCO Boundary
- Surveyed Areas
- Unsurveyed Areas
- Geophysical Survey Extent
- XY - 10nT/cm

Data Sources: Insert Data Sources
 Base map: © Crown copyright and database rights 2020, Ordnance Survey 0100031673; © OpenStreetMap (and) contributors, CC-BY-SA



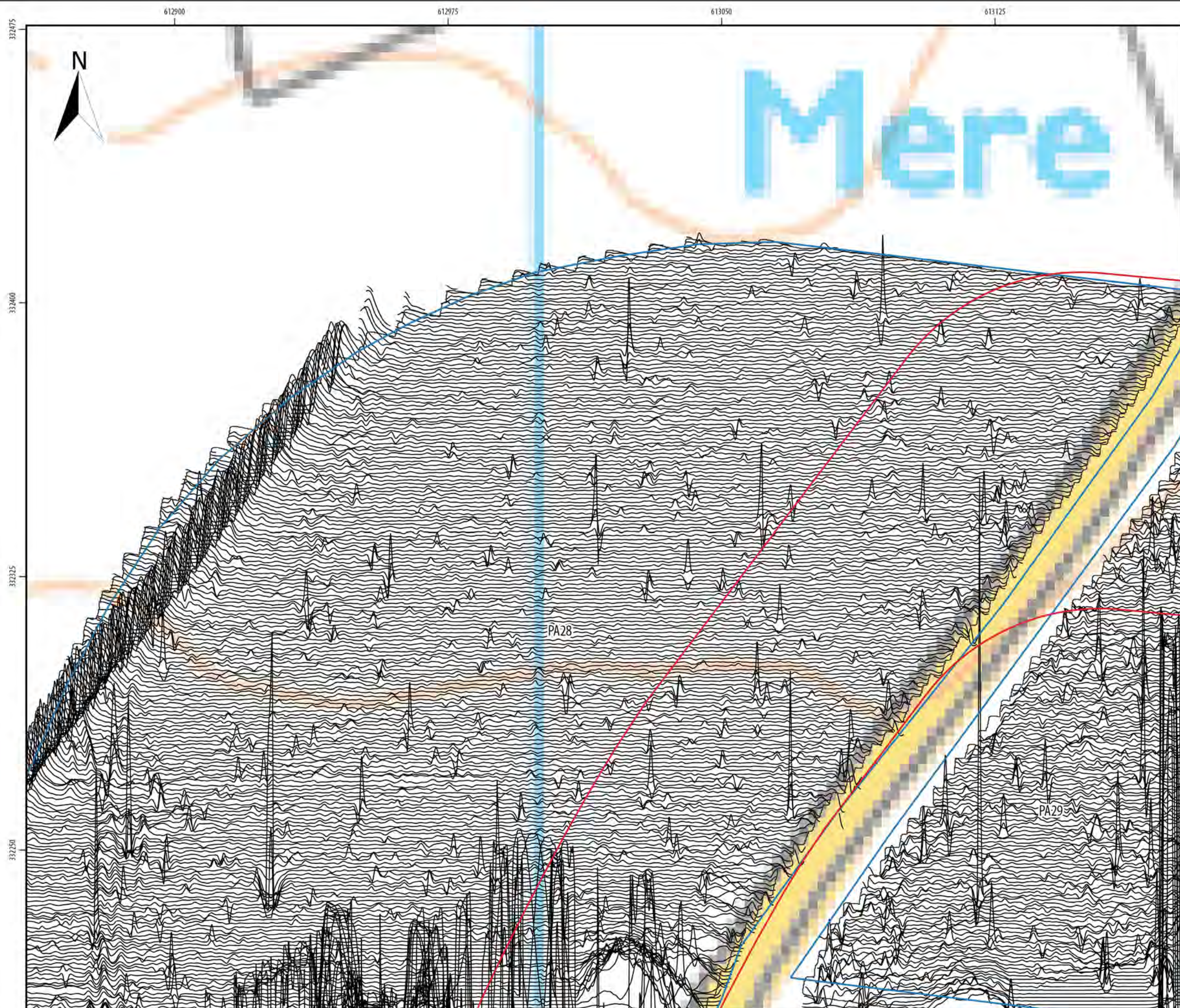
Document number: PB8164-HAR-ZZ-ON-DR-0001

Co-ordinate System: British National Grid



A	03/02/2022	1:1,000	A3	TW	SH	AW
REV	DATE	SCALE	SIZE	DRW	CHK	APR

Report: Geophysical Survey Report



Sheringham and Dudgeon Extension Projects

ILLUS 364

XY trace plot of minimally processed greyscale magnetometer data; Area PA28 & PA29

Legend

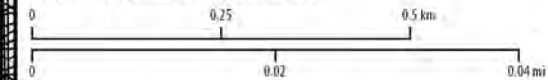
- DCO Boundary
- Surveyed Areas
- Unsurveyed Areas
- Geophysical Survey Extent
- XY - 10nT/cm

Data Sources: Insert Data Sources
 Base map: © Crown copyright and database rights 2020, Ordnance Survey 0100031673; © OpenStreetMap (and) contributors, CC-BY-SA



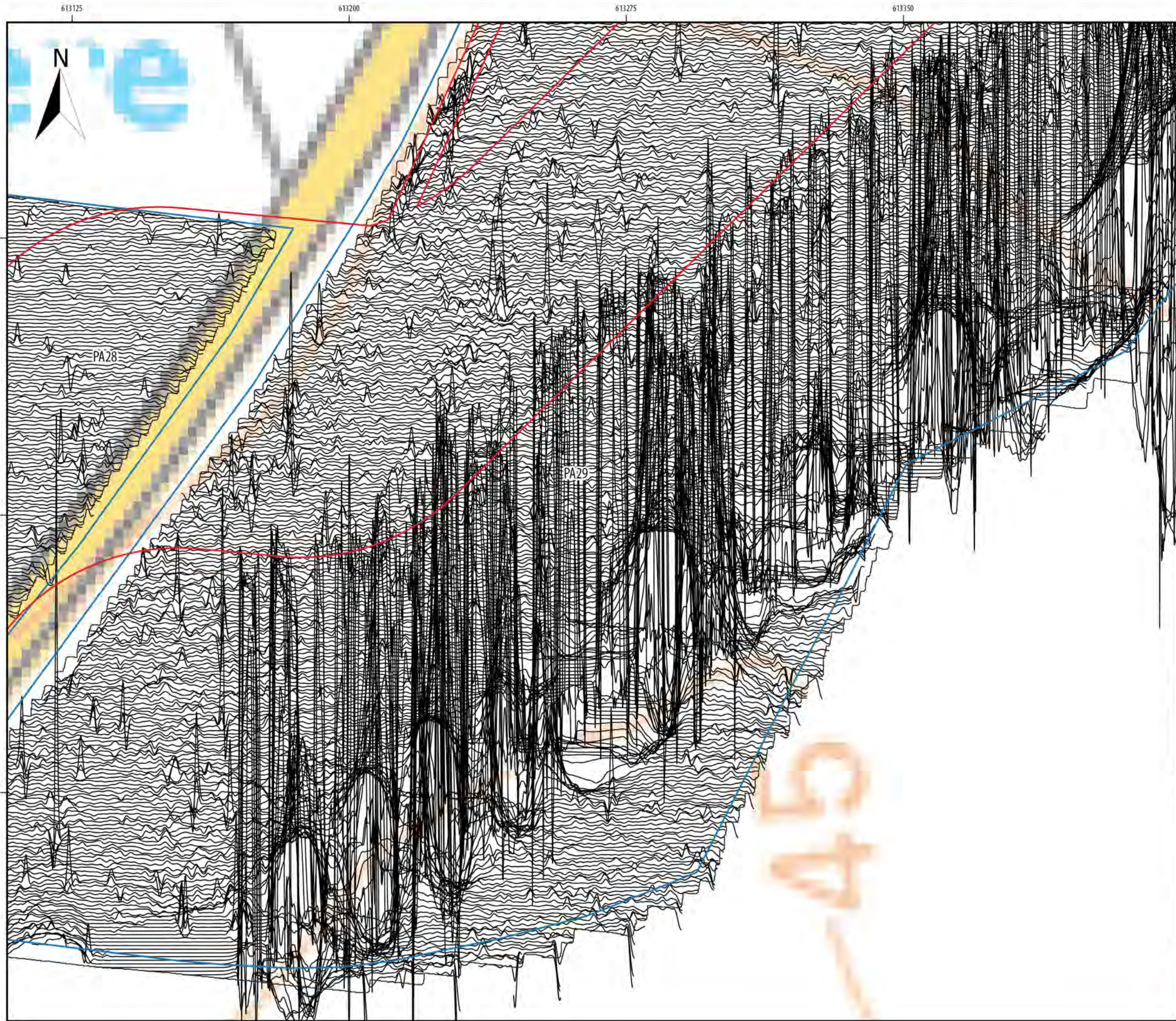
Document number: PB8164-HAR-ZZ-ON-DR-0001

Co-ordinate System: British National Grid



A	03/02/2022	1:1,000	A3	TW	SH	AW
REV	DATE	SCALE	SIZE	DRW	CHK	APR

Report: Geophysical Survey Report



Sheringham and Dudgeon Extension Projects

ILLUS 365

XY trace plot of minimally processed greyscale magnetometer data; Area PA28 & PA29

Legend

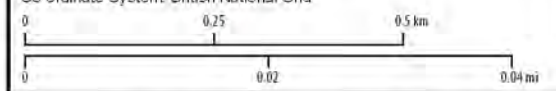
- DCO Boundary
- Surveyed Areas
- Unsurveyed Areas
- Geophysical Survey Extent
- XY - 10nT/cm

Data Sources: Insert Data Sources
 Base map: © Crown copyright and database rights 2020, Ordnance Survey 0100031673; © OpenStreetMap (and) contributors, CC-BY-SA



Document number: PB8164-HAR-ZZ-ON-DR-0001

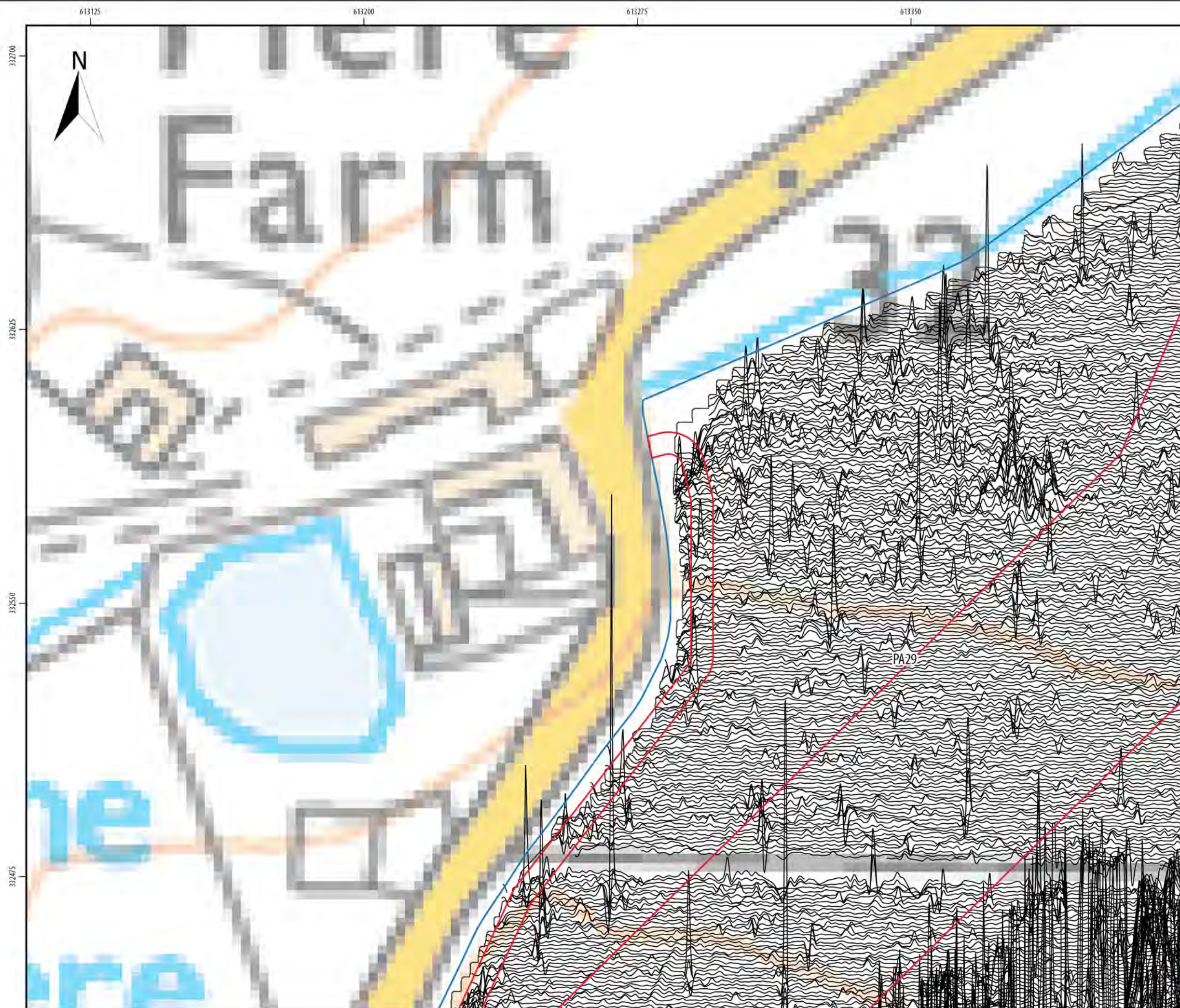
Co-ordinate System: British National Grid



A	03/02/2022	1:1,000	A3	TW	SH	AW
REV	DATE	SCALE	SIZE	DRW	CHK	APR

Report: Geophysical Survey Report





Sheringham and Dudgeon Extension Projects

ILLUS 366

XY trace plot of minimally processed greyscale magnetometer data; Area PA29

Legend

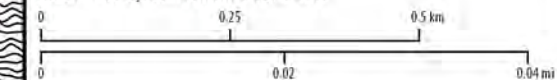
- DCO Boundary
- Surveyed Areas
- Unsurveyed Areas
- Geophysical Survey Extent
- XY - 10nT/cm

Data Sources: Insert Data Sources
 Base map: © Crown copyright and database rights 2020, Ordnance Survey 0100031673; © OpenStreetMap (and) contributors, CC-BY-SA



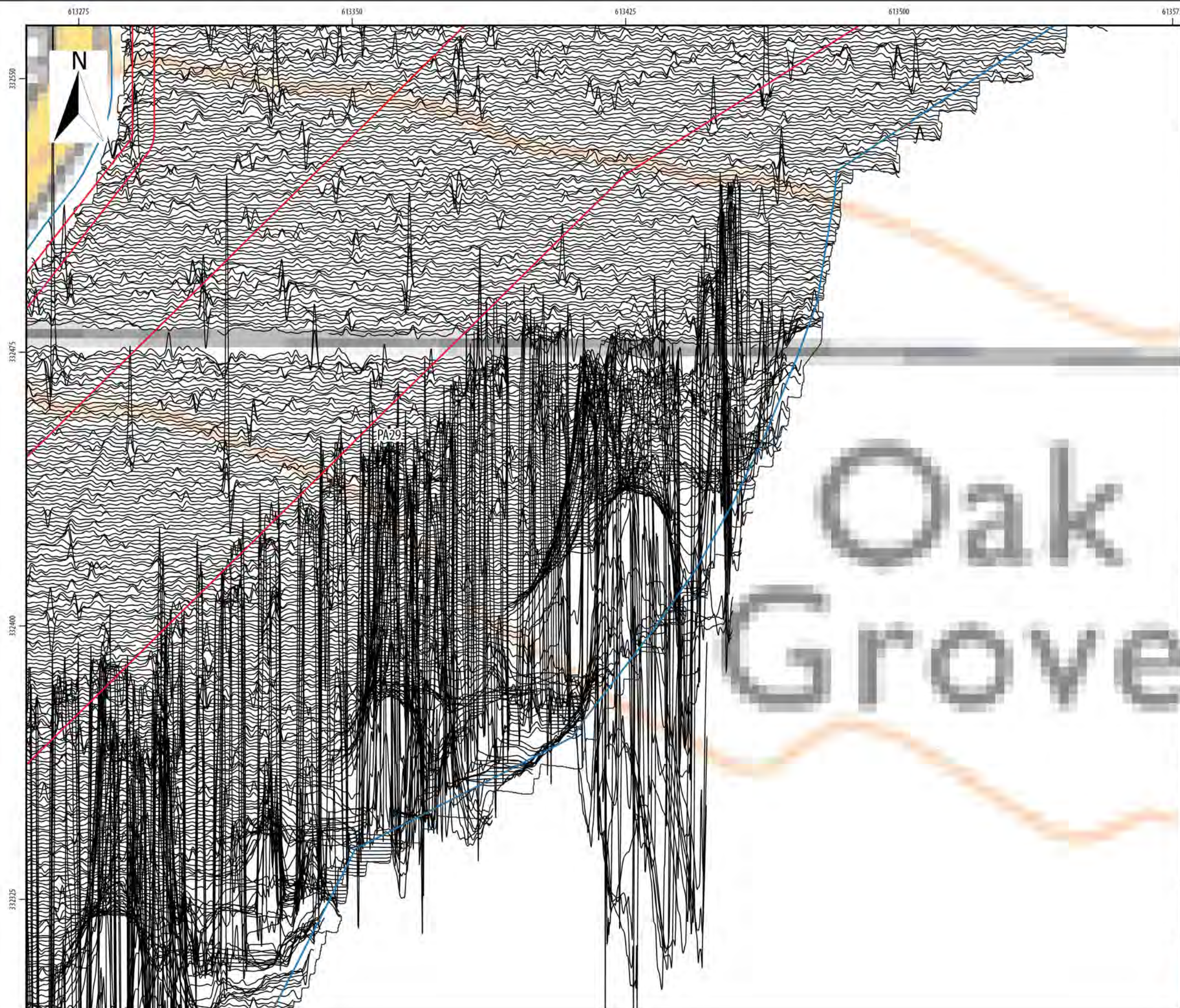
Document number: PB8164-HAR-ZZ-ON-DR-0001

Co-ordinate System: British National Grid



A	03/02/2022	1:1,000	A3	TW	SH	AW
REV	DATE	SCALE	SIZE	DRW	CHK	APR

Report: Geophysical Survey Report



Sheringham and Dudgeon Extension Projects

ILLUS 367

XY trace plot of minimally processed greyscale magnetometer data; Area PA29

Legend

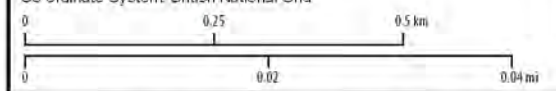
- DCO Boundary
- Surveyed Areas
- Unsurveyed Areas
- Geophysical Survey Extent
- XY - 10nT/cm

Data Sources: Insert Data Sources
 Base map: © Crown copyright and database rights 2020, Ordnance Survey 0100031673; © OpenStreetMap (and) contributors, CC-BY-SA



Document number: PB8164-HAR-ZZ-ON-DR-0001

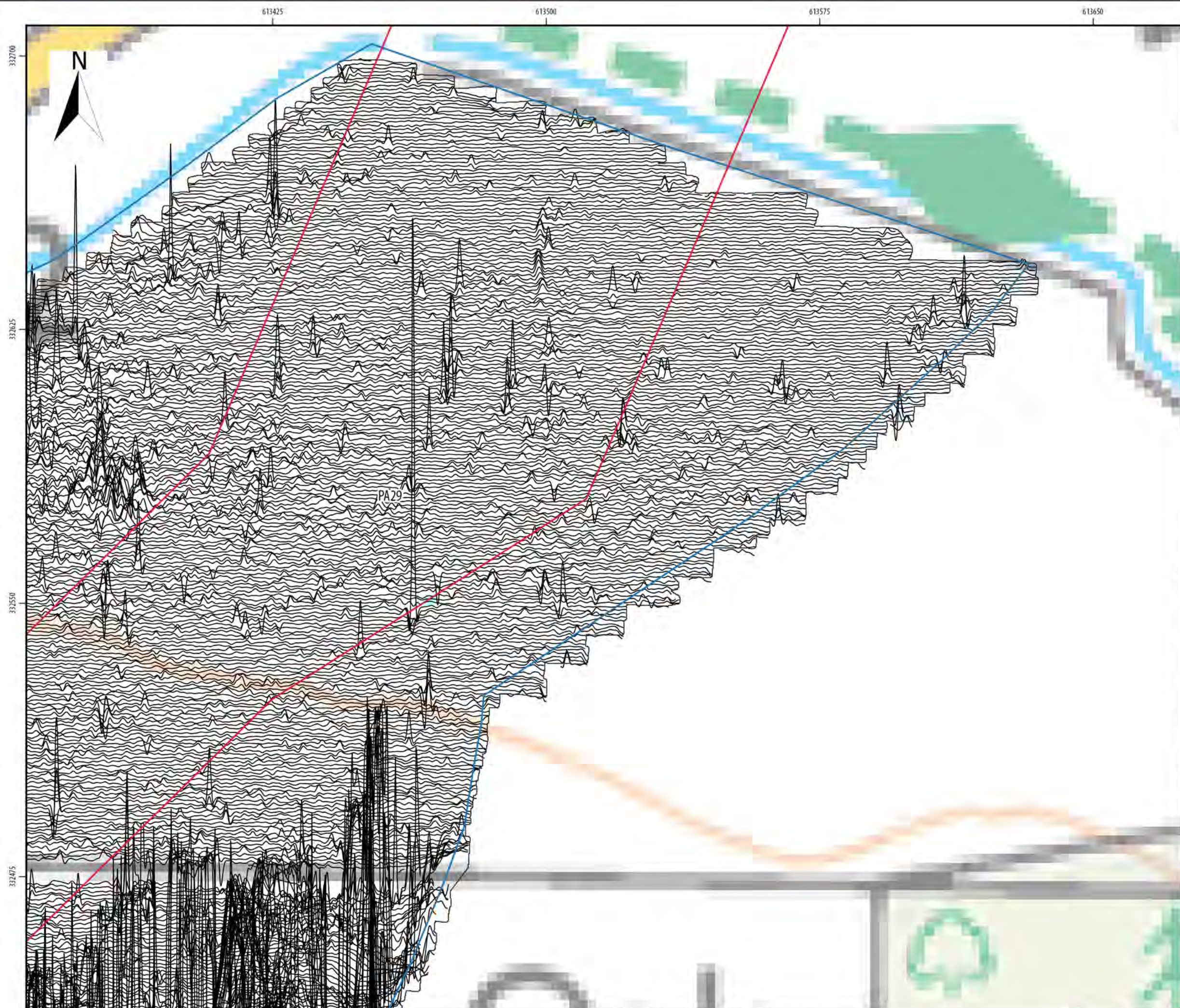
Co-ordinate System: British National Grid



A	03/02/2022	1:1,000	A3	TW	SH	AW
REV	DATE	SCALE	SIZE	DRW	CHK	APR

Report: Geophysical Survey Report





Sheringham and Dudgeon Extension Projects

ILLUS 368

XY trace plot of minimally processed greyscale magnetometer data; Area PA29

Legend

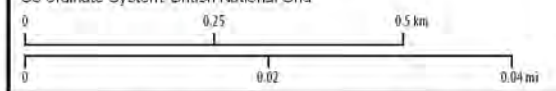
- DCO Boundary
- Surveyed Areas
- Unsurveyed Areas
- Geophysical Survey Extent
- XY - 10nT/cm

Data Sources: Insert Data Sources
 Base map: © Crown copyright and database rights 2020, Ordnance Survey 0100031673; © OpenStreetMap (and) contributors, CC-BY-SA



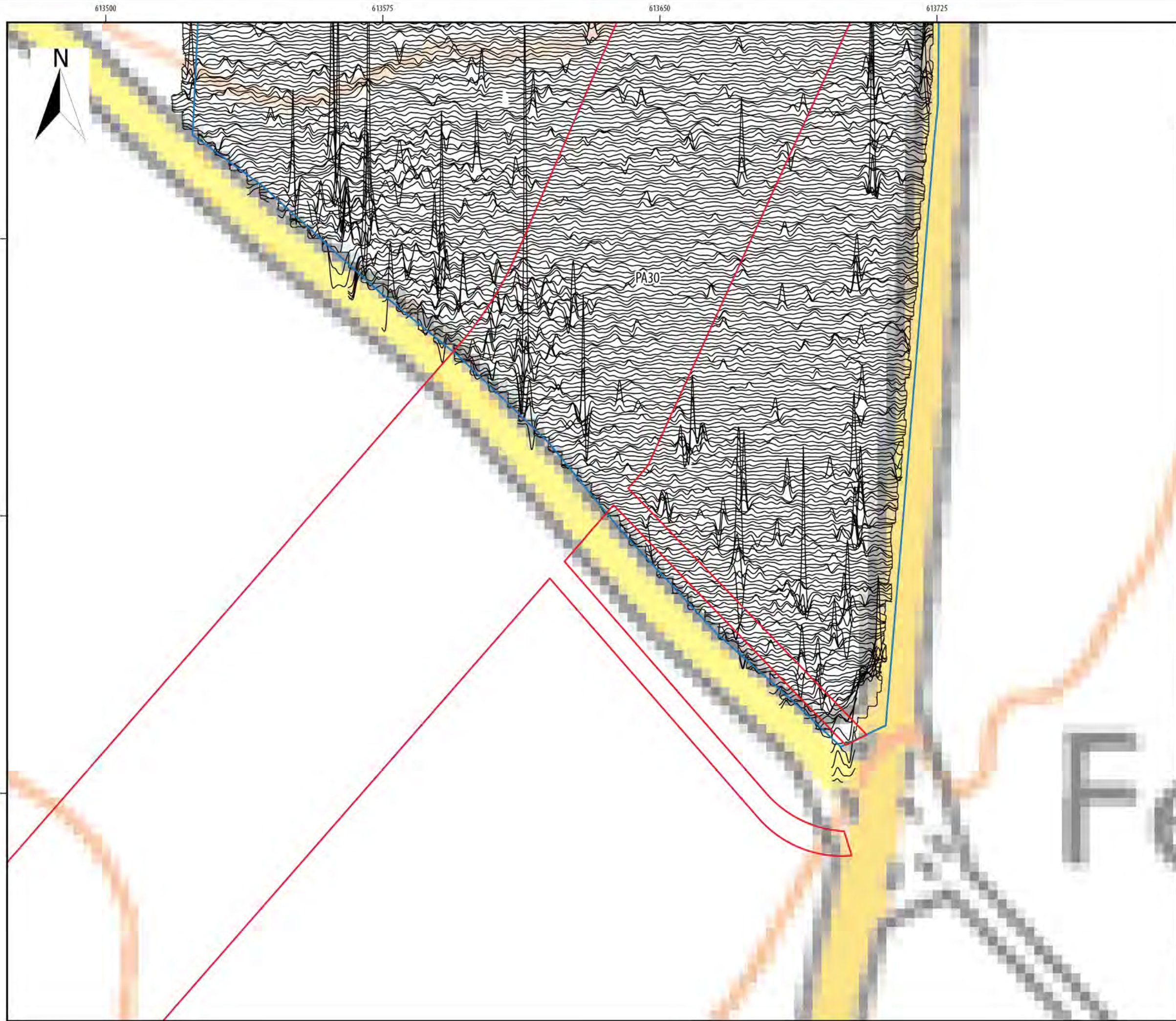
Document number: PB8164-HAR-ZZ-ON-DR-0001

Co-ordinate System: British National Grid



REV	DATE	SCALE	SIZE	DRW	CHK	APR
A	03/02/2022	1:1,000	A3	TW	SH	AW

Report: Geophysical Survey Report



Sheringham and Dudgeon Extension Projects

ILLUS 369

XY trace plot of minimally processed greyscale magnetometer data; Area PA30


Legend

- DCO Boundary
- Surveyed Areas
- Unsurveyed Areas
- Geophysical Survey Extent
- XY - 10nT/cm

Data Sources: Insert Data Sources
 Base map: © Crown copyright and database rights 2020, Ordnance Survey 0100031673; © OpenStreetMap (and) contributors, CC-BY-SA



Document number: PB8164-HAR-ZZ-ON-DR-0001



A	03/02/2022	1:1,000	A3	TW	SH	AW
REV	DATE	SCALE	SIZE	DRW	CHK	APR

Report: Geophysical Survey Report

613500

613575

613650

613725

333975

333900

333825

333750

N

Sheringham and Dudgeon Extension Projects

ILLUS 370

XY trace plot of minimally processed greyscale magnetometer data; Area PA30

Legend

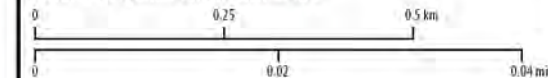
- DCO Boundary
- Surveyed Areas
- Unsurveyed Areas
- Geophysical Survey Extent
- XY - 10nT/cm

Data Sources: Insert Data Sources
 Base map: © Crown copyright and database rights 2020, Ordnance Survey 0100031673; © OpenStreetMap (and) contributors, CC-BY-SA



Document number: PB8164-HAR-ZZ-ON-DR-0001

Co-ordinate System: British National Grid



A	03/02/2022	1:1,000	A3	TW	SH	AW
REV	DATE	SCALE	SIZE	DRW	CHK	APR

Report: Geophysical Survey Report



PA30

613500

613575

613650

613725



334200

334125

334050






333975

Sheringham and Dudgeon Extension Projects

ILLUS 371

XY trace plot of minimally processed greyscale magnetometer data; Area PA30

Legend

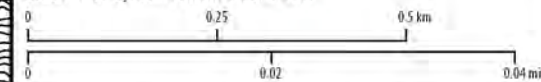
-  DCO Boundary
-  Surveyed Areas
-  Unsurveyed Areas
-  Geophysical Survey Extent
-  XY - 10nT/cm

Data Sources: Insert Data Sources
 Base map: © Crown copyright and database rights 2020, Ordnance Survey 0100031673; © OpenStreetMap (and) contributors, CC-BY-SA




Document number: PB8164-HAR-ZZ-ON-DR-0001

Co-ordinate System: British National Grid

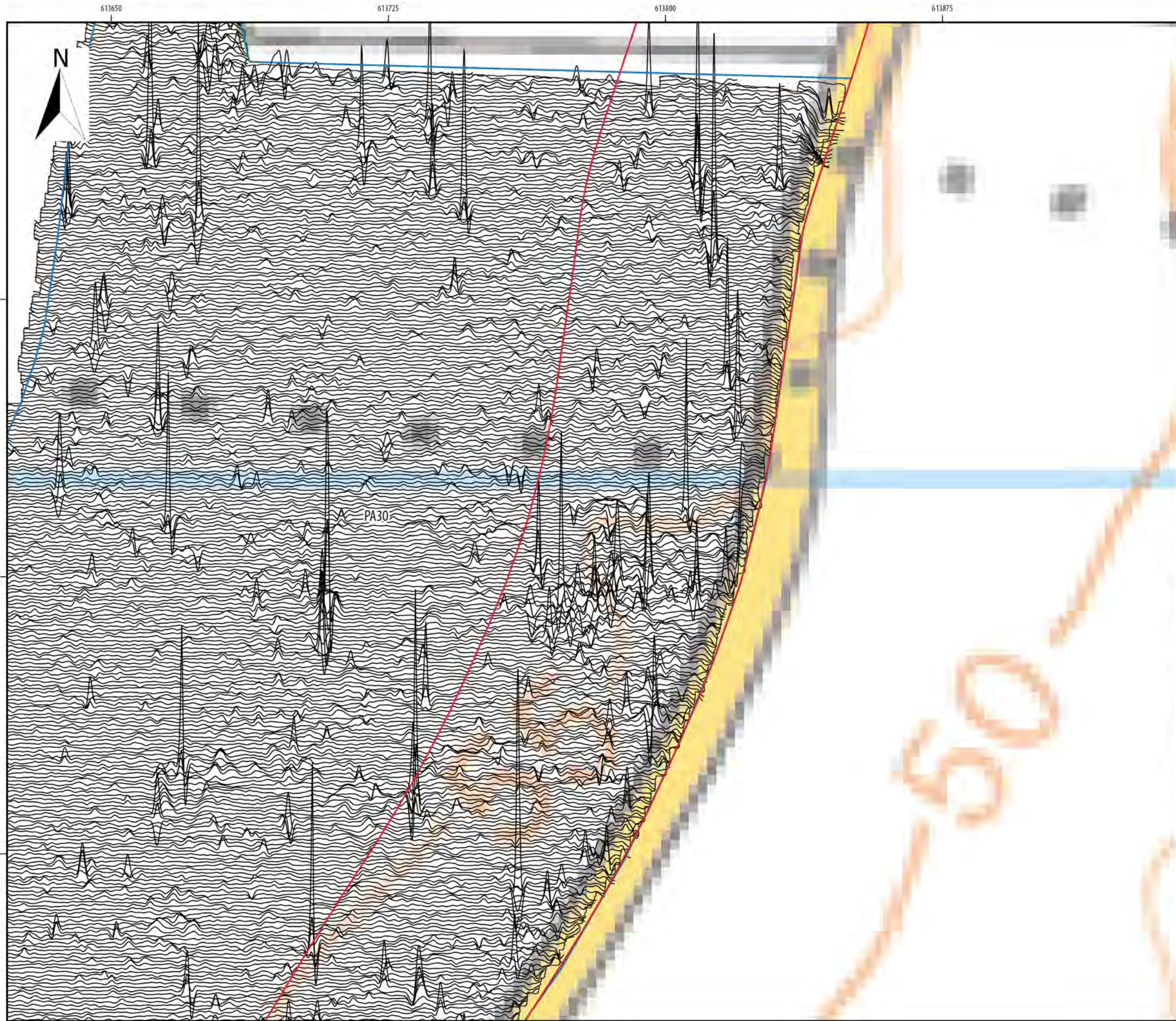


A	03/02/2022	1:1,000	A3	TW	SH	AW
REV	DATE	SCALE	SIZE	DRW	CHK	APR

Report:
 Geophysical Survey Report



PA30



Sheringham and Dudgeon Extension Projects

ILLUS 372

XY trace plot of minimally processed greyscale magnetometer data; Area PA30


Legend

- DCO Boundary
- Surveyed Areas
- Unsurveyed Areas
- Geophysical Survey Extent
- XY - 10nT/cm

Data Sources: Insert Data Sources
 Base map: © Crown copyright and database rights 2020, Ordnance Survey 0100031673; © OpenStreetMap (and) contributors, CC-BY-SA



Document number: PB8164-HAR-ZZ-ON-DR-0001



A	03/02/2022	1:1,000	A3	TW	SH	AW
REV	DATE	SCALE	SIZE	DRW	CHK	APR

Report: Geophysical Survey Report



612375 612450 612525 612600 612675



341250

341175

341100






341025

Sheringham and Dudgeon Extension Projects

ILLUS 373

XY trace plot of minimally processed greyscale magnetometer data; Area PA32

Legend

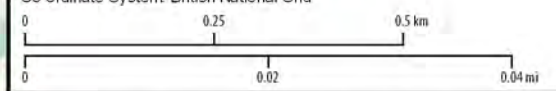
-  DCO Boundary
-  Surveyed Areas
-  Unsurveyed Areas
-  Geophysical Survey Extent
-  XY - 10nT/cm

Data Sources: Insert Data Sources
 Base map: © Crown copyright and database rights 2020, Ordnance Survey 0100031673; © OpenStreetMap (and) contributors, CC-BY-SA



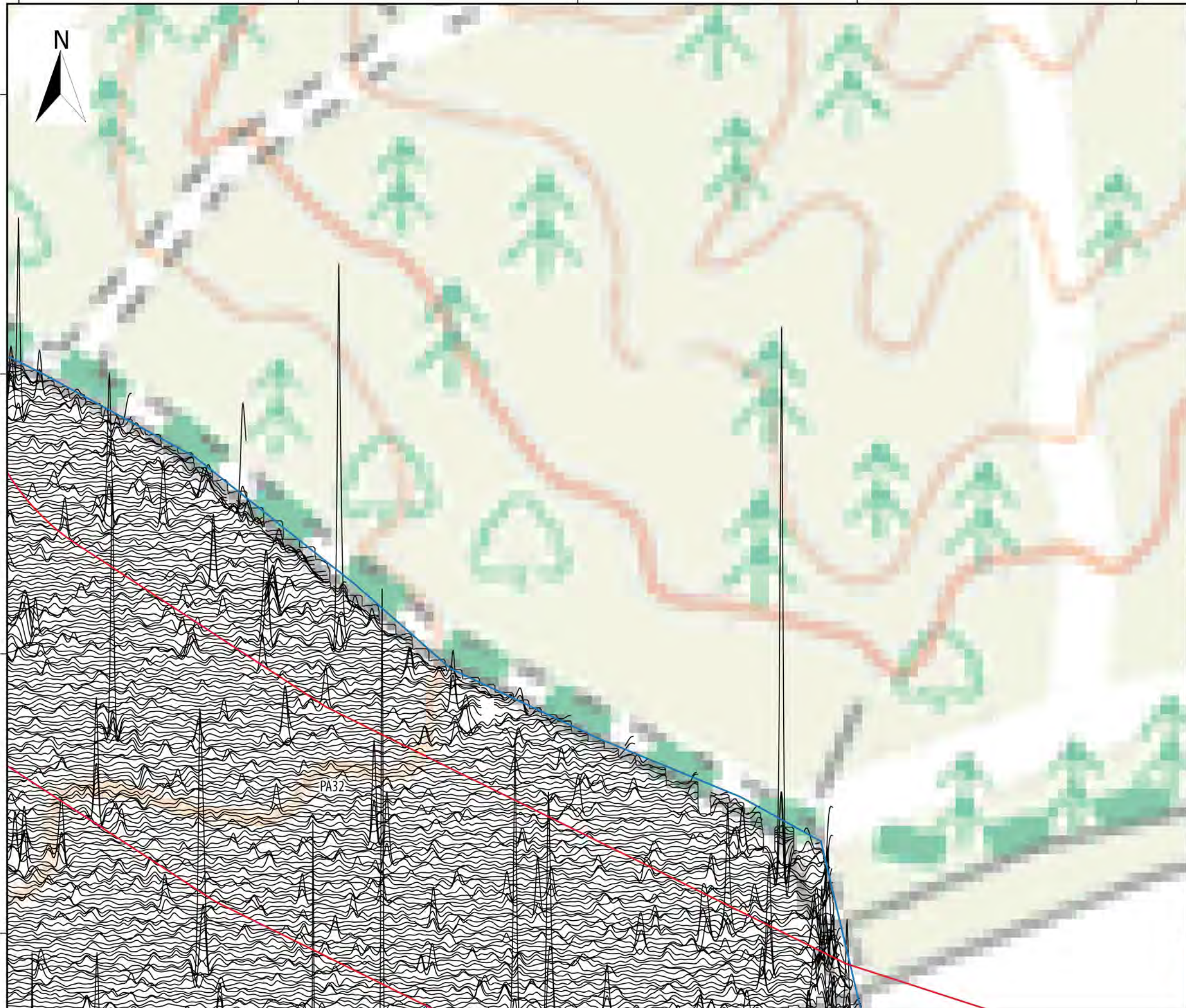
Document number: PB8164-HAR-ZZ-ON-DR-0001

Co-ordinate System: British National Grid

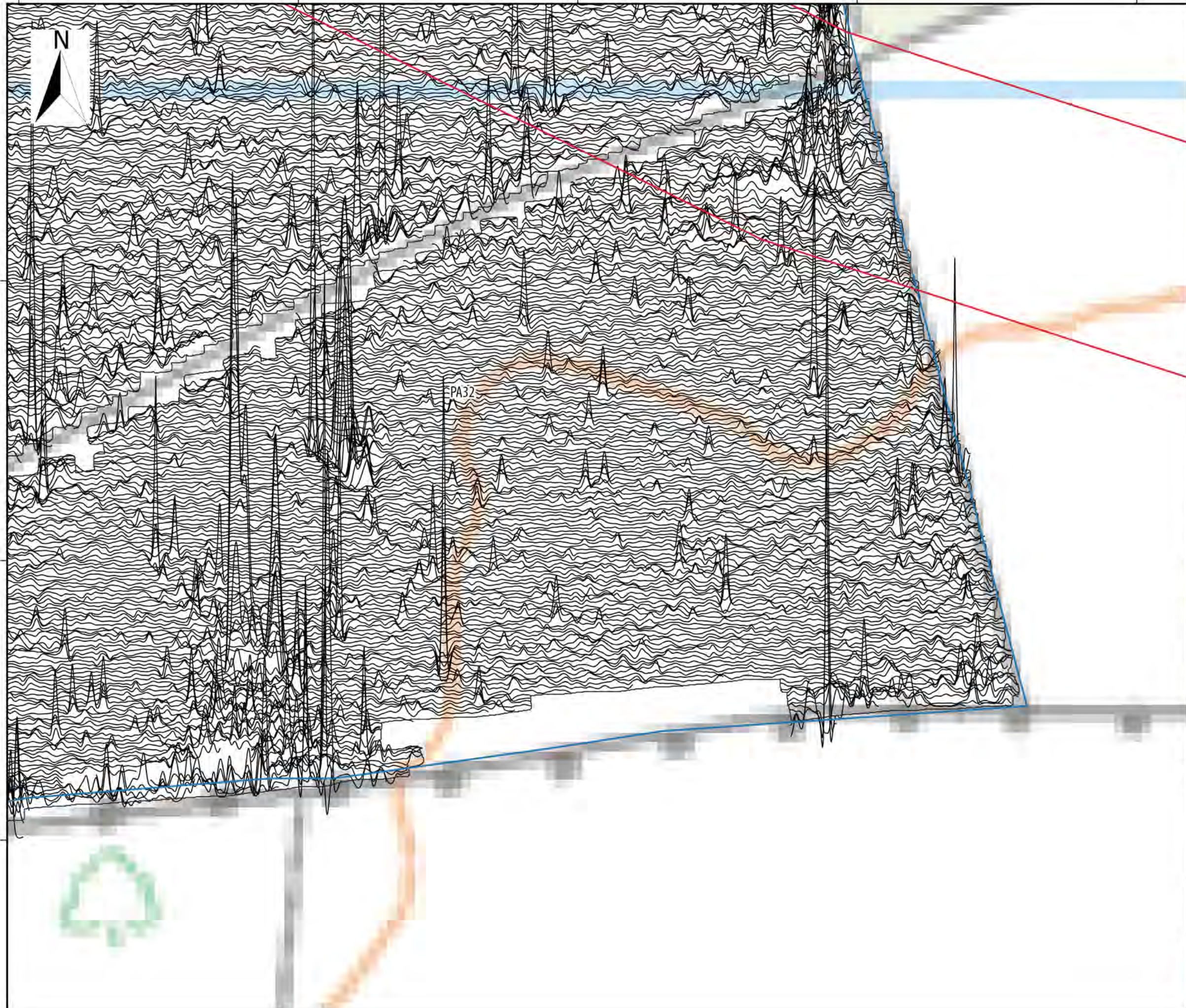


A	03/02/2022	1:1,000	A3	TW	SH	AW
REV	DATE	SCALE	SIZE	DRW	CHK	APR

Report: Geophysical Survey Report



612375 612450 612525 612600 612675



Sheringham and Dudgeon Extension Projects

ILLUS 374

XY trace plot of minimally processed greyscale magnetometer data; Area PA32

Legend

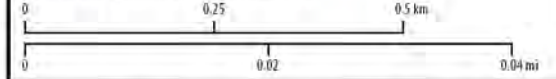
- DCO Boundary
- Surveyed Areas
- Unsurveyed Areas
- Geophysical Survey Extent
- XY - 10nT/cm

Data Sources: Insert Data Sources
 Base map: © Crown copyright and database rights 2020, Ordnance Survey 0100031673; © OpenStreetMap (and) contributors, CC-BY-SA



Document number: PB8164-HAR-ZZ-ON-DR-0001

Co-ordinate System: British National Grid



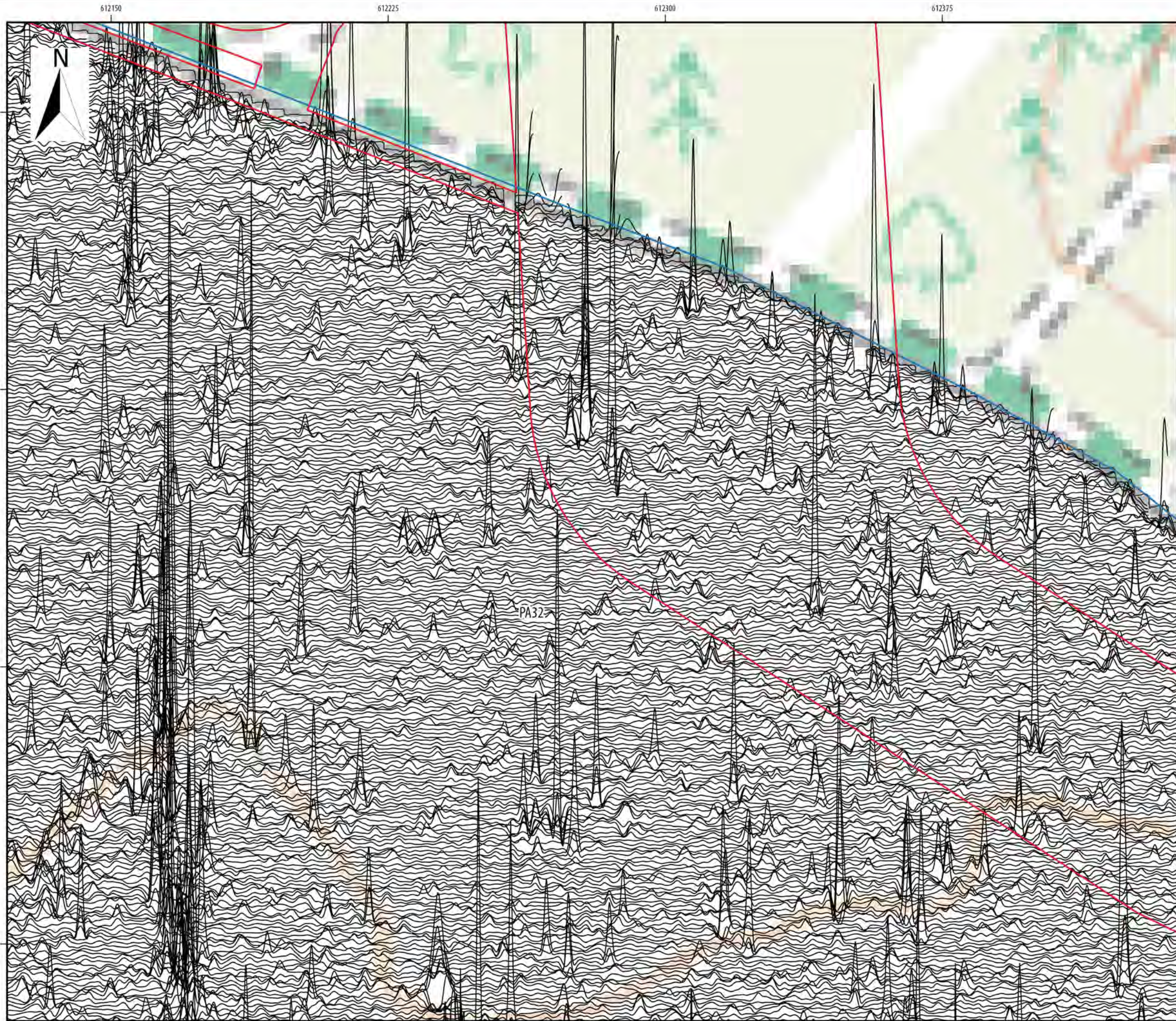
A	03/02/2022	1:1,000	A3	TW	SH	AW
REV	DATE	SCALE	SIZE	DRW	CHK	APR

Report: Geophysical Survey Report



340950
340875
340800





Sheringham and Dudgeon Extension Projects

ILLUS 375

XY trace plot of minimally processed greyscale magnetometer data; Area PA32

Legend

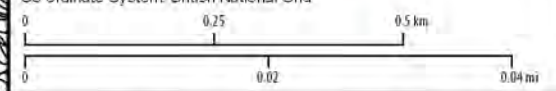
- DCO Boundary
- Surveyed Areas
- Unsurveyed Areas
- Geophysical Survey Extent
- XY - 10nT/cm

Data Sources: Insert Data Sources
 Base map: © Crown copyright and database rights 2020, Ordnance Survey 0100031673; © OpenStreetMap (and) contributors, CC-BY-SA




Document number: PB8164-HAR-ZZ-ON-DR-0001

Co-ordinate System: British National Grid



REV	DATE	SCALE	SIZE	DRW	CHK	APR
A	03/02/2022	1:1,000	A3	TW	SH	AW

Report: Geophysical Survey Report



Sheringham and Dudgeon Extension Projects

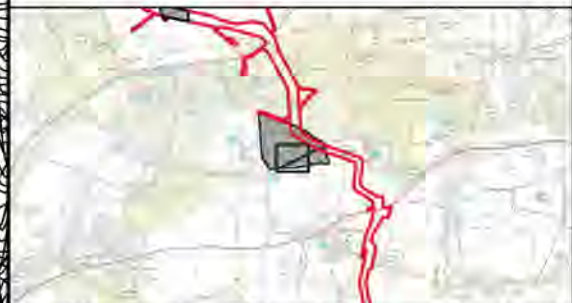
ILLUS 376

XY trace plot of minimally processed greyscale magnetometer data; Area PA32

Legend

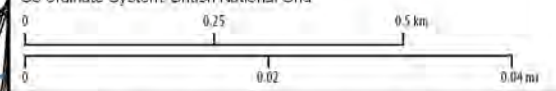
- DCO Boundary
- Surveyed Areas
- Unsurveyed Areas
- Geophysical Survey Extent
- XY - 10nT/cm

Data Sources: Insert Data Sources
 Base map: © Crown copyright and database rights 2020, Ordnance Survey 0100031673; © OpenStreetMap (and) contributors, CC-BY-SA



Document number: PB8164-HAR-ZZ-ON-DR-0001

Co-ordinate System: British National Grid



A	03/02/2022	1:1,000	A3	TW	SH	AW
REV	DATE	SCALE	SIZE	DRW	CHK	APR

Report: Geophysical Survey Report



611925

612000

612075

612150

N

Sheringham and Dudgeon Extension Projects

ILLUS 377

XY trace plot of minimally processed greyscale magnetometer data; Area PA32

Legend

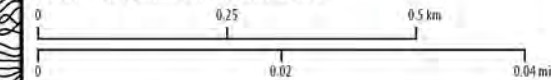
- DCO Boundary
- Surveyed Areas
- Unsurveyed Areas
- Geophysical Survey Extent
- XY - 10nT/cm

Data Sources: Insert Data Sources
 Base map: © Crown copyright and database rights 2020, Ordnance Survey 0100031673; © OpenStreetMap (and) contributors, CC-BY-SA



Document number: PB8164-HAR-ZZ-ON-DR-0001

Co-ordinate System: British National Grid



A	03/02/2022	1:1,000	A3	TW	SH	AW
REV	DATE	SCALE	SIZE	DRW	CHK	APR

Report:
 Geophysical Survey Report




341325

341350

341375

PA32



Sheringham and Dudgeon Extension Projects

ILLUS 378

XY trace plot of minimally processed greyscale magnetometer data; Area PA32

Legend

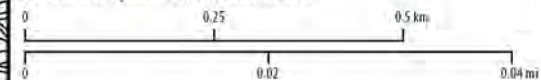
- DCO Boundary
- Surveyed Areas
- Unsurveyed Areas
- Geophysical Survey Extent
- XY - 10nT/cm

Data Sources: Insert Data Sources
 Base map: © Crown copyright and database rights 2020, Ordnance Survey 0100031673; © OpenStreetMap (and) contributors, CC-BY-SA



Document number: PB8164-HAR-ZZ-ON-DR-0001

Co-ordinate System: British National Grid

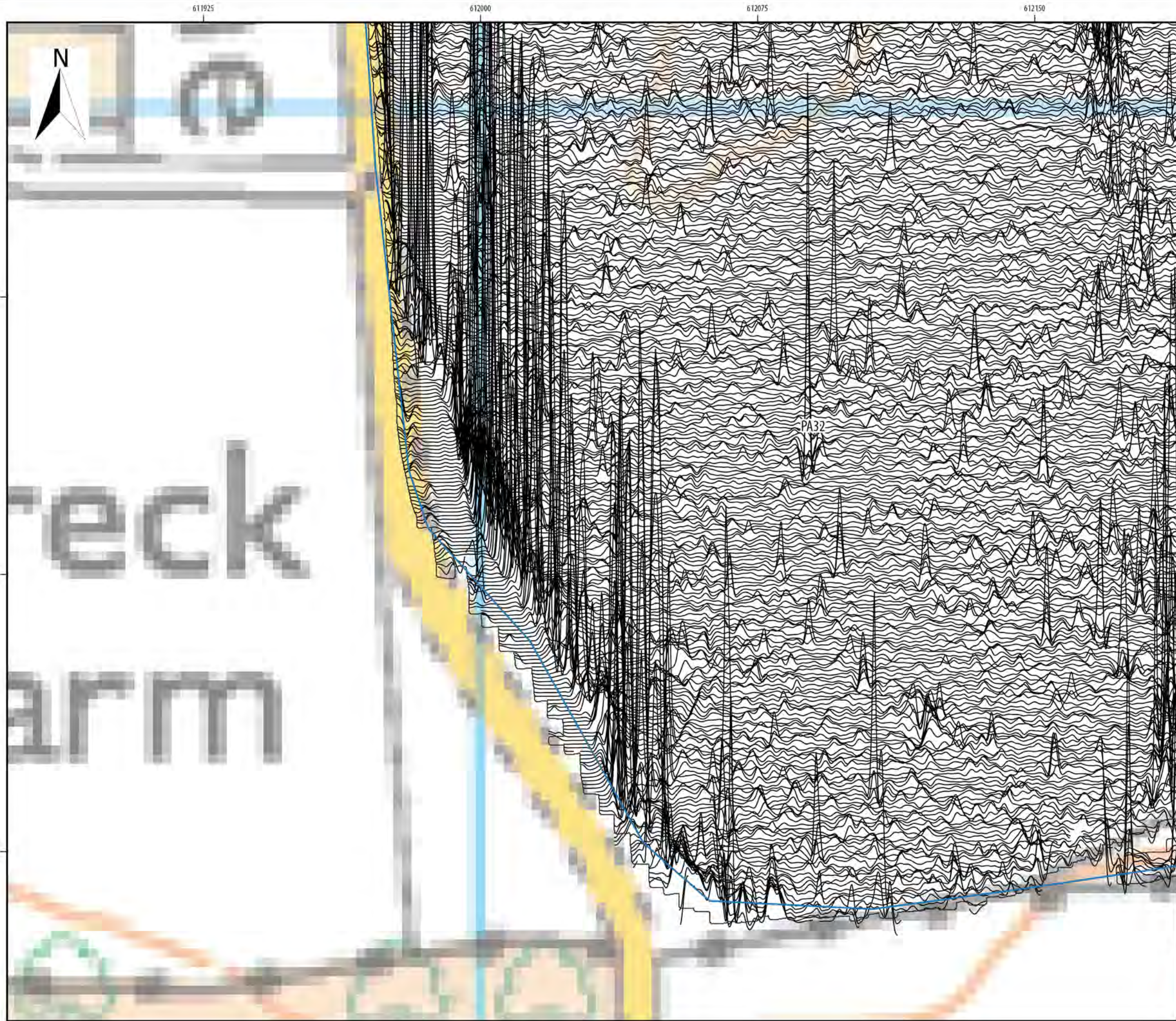


A	03/02/2022	1:1,000	A3	TW	SH	AW
REV	DATE	SCALE	SIZE	DRW	CHK	APR

Report:

Geophysical Survey Report





Sheringham and Dudgeon Extension Projects

ILLUS 379

XY trace plot of minimally processed greyscale magnetometer data; Area PA32

Legend

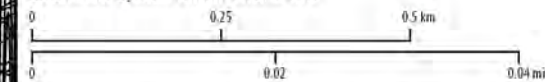
- DCO Boundary
- Surveyed Areas
- Unsurveyed Areas
- Geophysical Survey Extent
- XY - 10nT/cm

Data Sources: Insert Data Sources
 Base map: © Crown copyright and database rights 2020, Ordnance Survey 0100031673; © OpenStreetMap (and) contributors, CC-BY-SA



Document number: PB8164-HAR-ZZ-ON-DR-0001

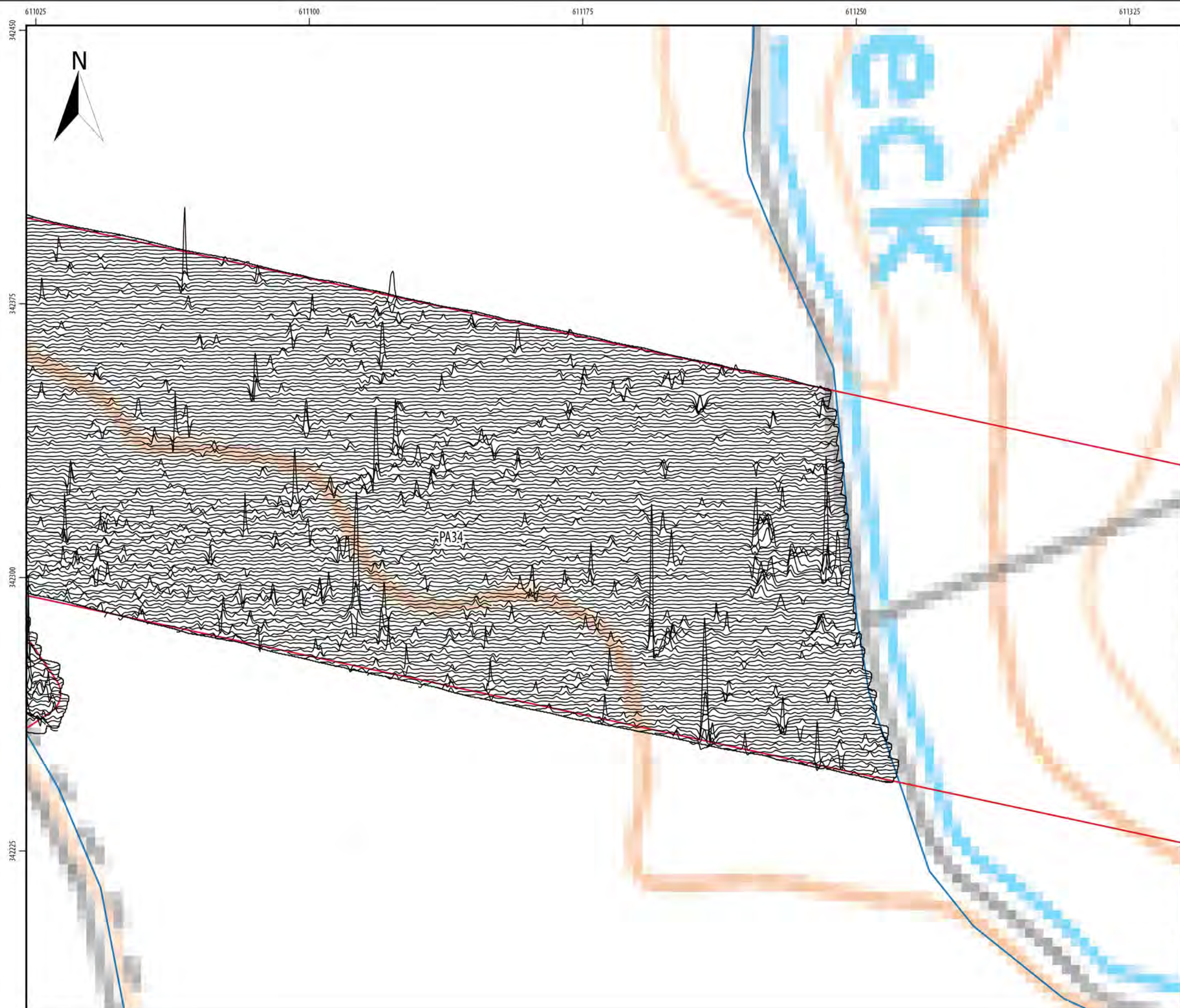
Co-ordinate System: British National Grid



REV	DATE	SCALE	SIZE	DRW	CHK	APR
A	03/02/2022	1:1,000	A3	TW	SH	AW

Report:

Geophysical Survey Report



Sheringham and Dudgeon Extension Projects

ILLUS 380

XY trace plot of minimally processed greyscale magnetometer data; Area PA34

Legend

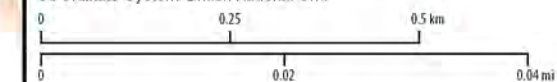
- DCO Boundary
- Surveyed Areas
- Unsurveyed Areas
- Geophysical Survey Extent
- XY - 10nT/cm

Data Sources: Insert Data Sources
 Base map: © Crown copyright and database rights 2020, Ordnance Survey 0100031673; © OpenStreetMap (and) contributors, CC-BY-SA



Document number: PB8164-HAR-ZZ-ON-DR-0001

Co-ordinate System: British National Grid



A	03/02/2022	1:1,000	A3	TW	SH	AW
REV	DATE	SCALE	SIZE	DRW	CHK	APR

Report:
 Geophysical Survey Report



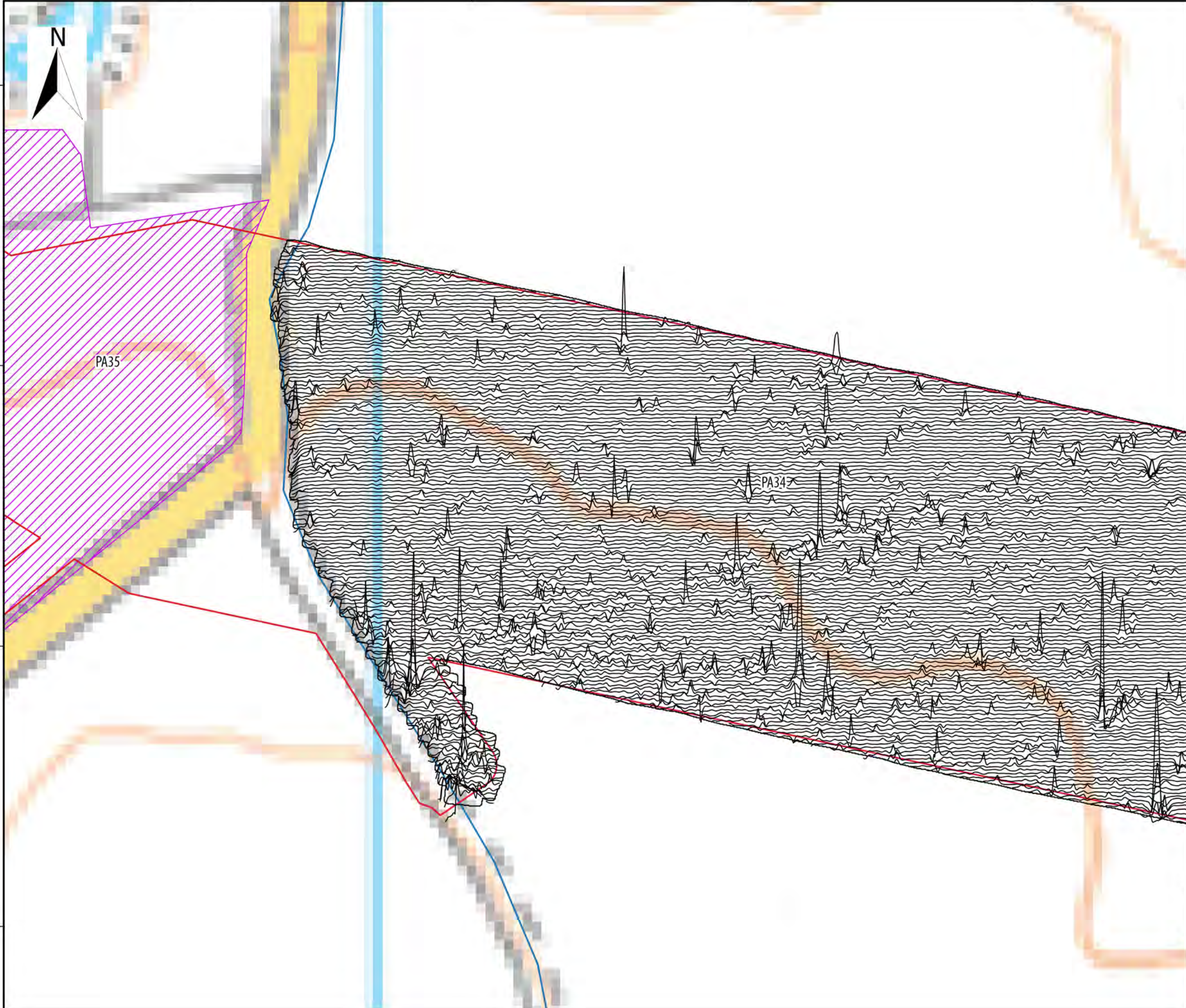
610950 611025 611100 611175

34250

342375

342300

342225



Sheringham and Dudgeon Extension Projects

ILLUS 381

XY trace plot of minimally processed greyscale magnetometer data; Area PA34

Legend

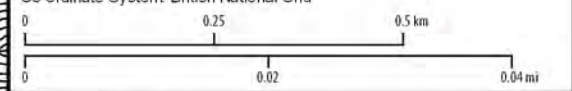
- DCO Boundary
- Surveyed Areas
- Unsurveyed Areas
- Geophysical Survey Extent
- XY - 10nT/cm

Data Sources: Insert Data Sources
 Base map: © Crown copyright and database rights 2020, Ordnance Survey 0100031673; © OpenStreetMap (and) contributors, CC-BY-SA



Document number: PB8164-HAR-ZZ-ON-DR-0001

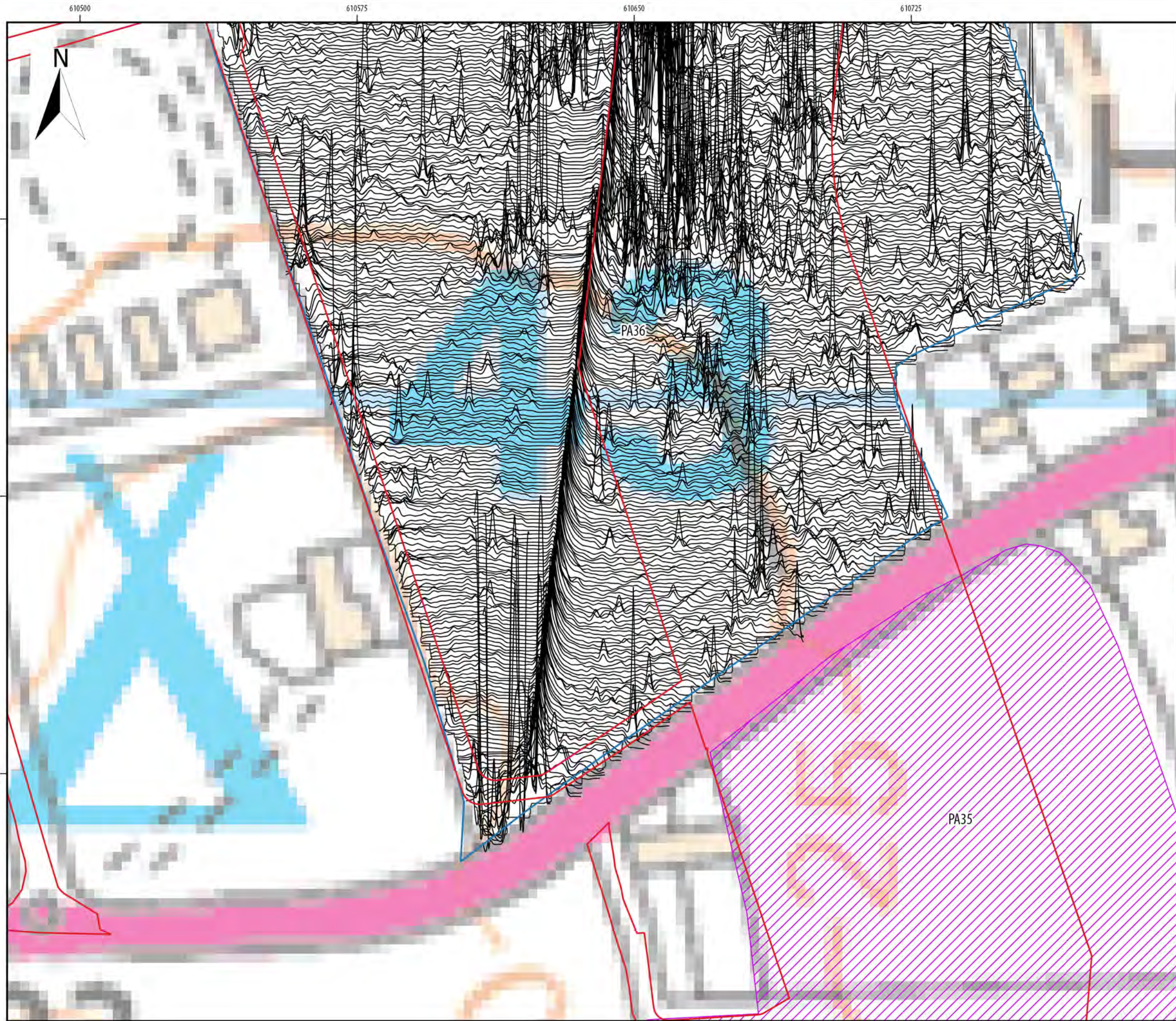
Co-ordinate System: British National Grid



A	03/02/2022	1:1,000	A3	TW	SH	AW
REV	DATE	SCALE	SIZE	DRW	CHK	APR

Report:
 Geophysical Survey Report





Sheringham and Dudgeon Extension Projects

ILLUS 382

XY trace plot of minimally processed greyscale magnetometer data; Area PA36

Legend

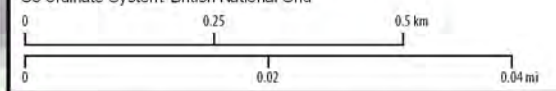
- DCO Boundary
- Surveyed Areas
- Unsurveyed Areas
- Geophysical Survey Extent
- XY - 10nT/cm

Data Sources: Insert Data Sources
 Base map: © Crown copyright and database rights 2020, Ordnance Survey 0100031673; © OpenStreetMap (and) contributors, CC-BY-SA



Document number: PB8164-HAR-ZZ-ON-DR-0001

Co-ordinate System: British National Grid

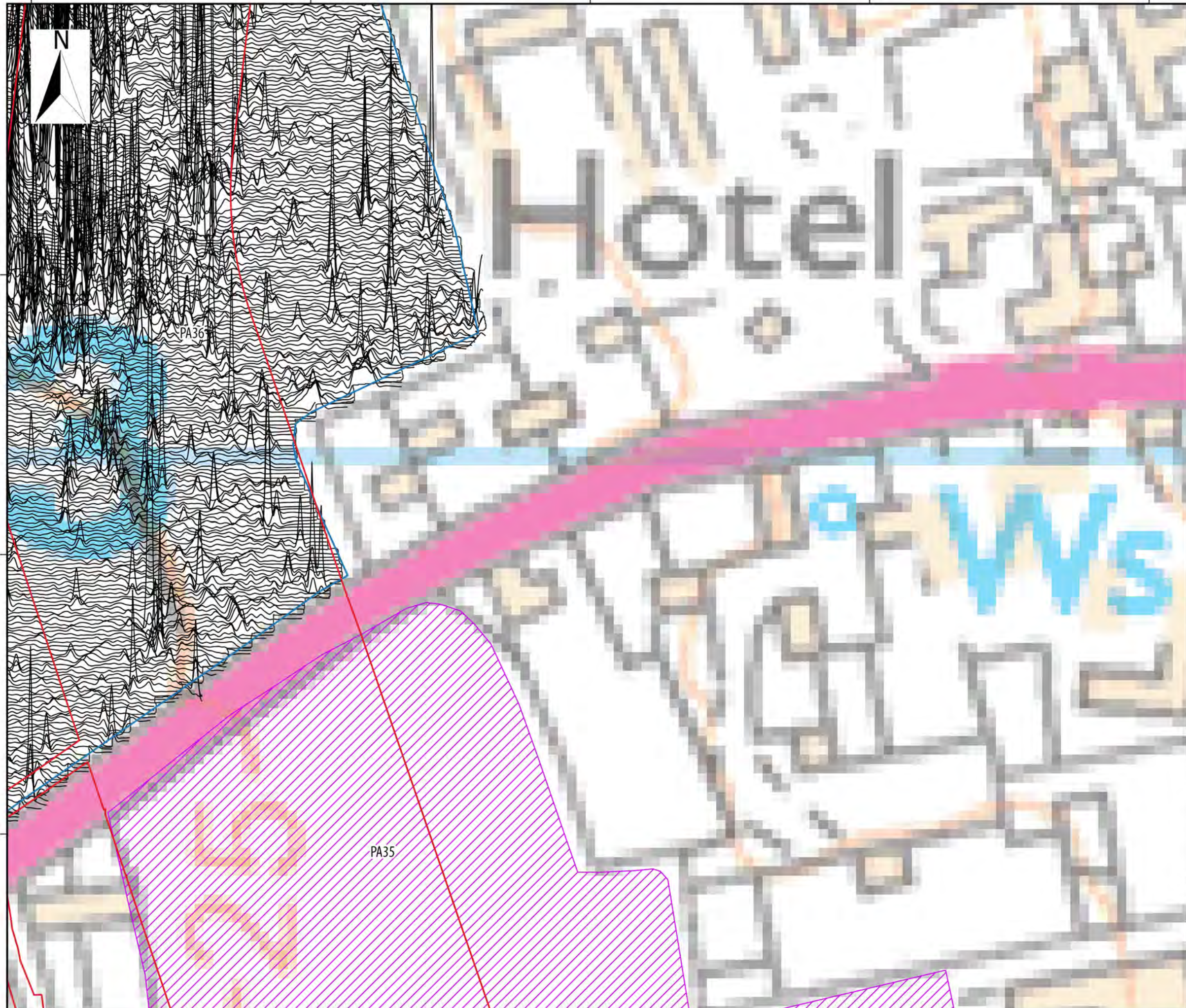


A	03/02/2022	1:1,000	A3	TW	SH	AW
REV	DATE	SCALE	SIZE	DRW	CHK	APR

Report: Geophysical Survey Report



610650 610725 610800 610875 610950



343050

342975






342900

Sheringham and Dudgeon Extension Projects

ILLUS 383

XY trace plot of minimally processed greyscale magnetometer data; Area PA36

Legend

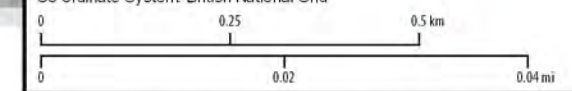
-  DCO Boundary
-  Surveyed Areas
-  Unsurveyed Areas
-  Geophysical Survey Extent
-  XY - 10nT/cm

Data Sources: Insert Data Sources
Base map: © Crown copyright and database rights 2020, Ordnance Survey 0100031673; © OpenStreetMap (and) contributors, CC-BY-SA



Document number: PB8164-HAR-ZZ-ON-DR-0001

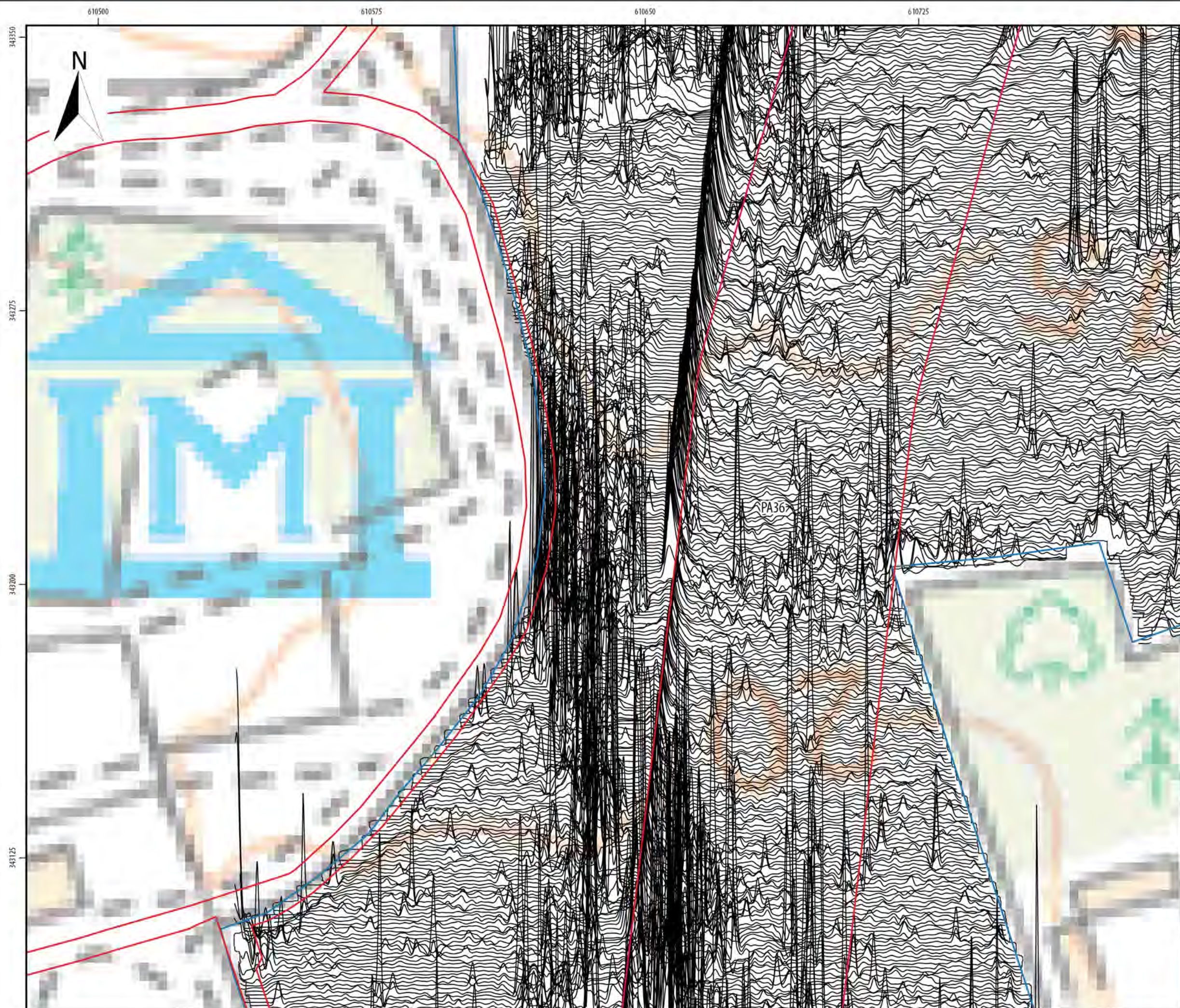
Co-ordinate System: British National Grid



A	03/02/2022	1:1,000	A3	TW	SH	AW
REV	DATE	SCALE	SIZE	DRW	CHK	APR

Report: Geophysical Survey Report





Sheringham and Dudgeon Extension Projects

ILLUS 384

XY trace plot of minimally processed greyscale magnetometer data; Area PA36

Legend

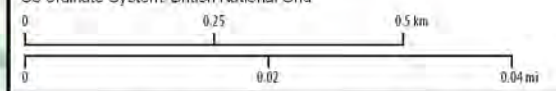
- DCO Boundary
- Surveyed Areas
- Unsurveyed Areas
- Geophysical Survey Extent
- XY - 10nT/cm

Data Sources: Insert Data Sources
 Base map: © Crown copyright and database rights 2020, Ordnance Survey 0100031673; © OpenStreetMap (and) contributors, CC-BY-SA



Document number: PB8164-HAR-ZZ-ON-DR-0001

Co-ordinate System: British National Grid



A	03/02/2022	1:1,000	A3	TW	SH	AW
REV	DATE	SCALE	SIZE	DRW	CHK	APR

Report: Geophysical Survey Report



610650 610725 610800 610875 610950

343350
343275
343200
343125



Sheringham and Dudgeon Extension Projects

ILLUS 385

XY trace plot of minimally processed greyscale magnetometer data; Area PA36

Legend

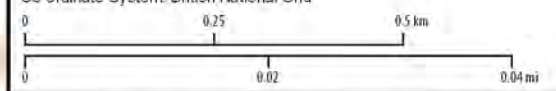
- DCO Boundary
- Surveyed Areas
- Unsurveyed Areas
- Geophysical Survey Extent
- XY - 10nT/cm

Data Sources: Insert Data Sources
 Base map: © Crown copyright and database rights 2020, Ordnance Survey 0100031673; © OpenStreetMap (and) contributors, CC-BY-SA



Document number: PB8164-HAR-ZZ-ON-DR-0001

Co-ordinate System: British National Grid



A	03/02/2022	1:1,000	A3	TW	SH	AW
REV	DATE	SCALE	SIZE	DRW	CHK	APR

Report: Geophysical Survey Report

610500 610575 610650 610725








343575
343500
343425
343350

Sheringham and Dudgeon Extension Projects

ILLUS 386

XY trace plot of minimally processed greyscale magnetometer data; Area PA36

Legend

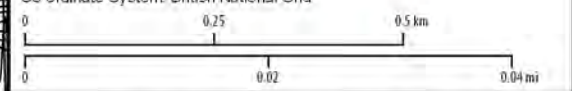
-  DCO Boundary
-  Surveyed Areas
-  Unsurveyed Areas
-  Geophysical Survey Extent
-  XY - 10nT/cm

Data Sources: Insert Data Sources
 Base map: © Crown copyright and database rights 2020, Ordnance Survey 0100031673; © OpenStreetMap (and) contributors, CC-BY-SA




Document number: PB8164-HAR-ZZ-ON-DR-0001

Co-ordinate System: British National Grid



A	03/02/2022	1:1,000	A3	TW	SH	AW
REV	DATE	SCALE	SIZE	DRW	CHK	APR

Report:
 Geophysical Survey Report



610650 610725 610800 610875 610950



343575

343500

343425






PA36

Sheringham and Dudgeon Extension Projects

ILLUS 387

XY trace plot of minimally processed greyscale magnetometer data; Area PA36

Legend

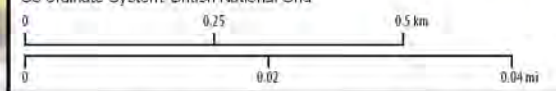
-  DCO Boundary
-  Surveyed Areas
-  Unsurveyed Areas
-  Geophysical Survey Extent
-  XY - 10nT/cm

Data Sources: Insert Data Sources
 Base map: © Crown copyright and database rights 2020, Ordnance Survey 0100031673; © OpenStreetMap (and) contributors, CC-BY-SA



Document number: PB8164-HAR-ZZ-ON-DR-0001

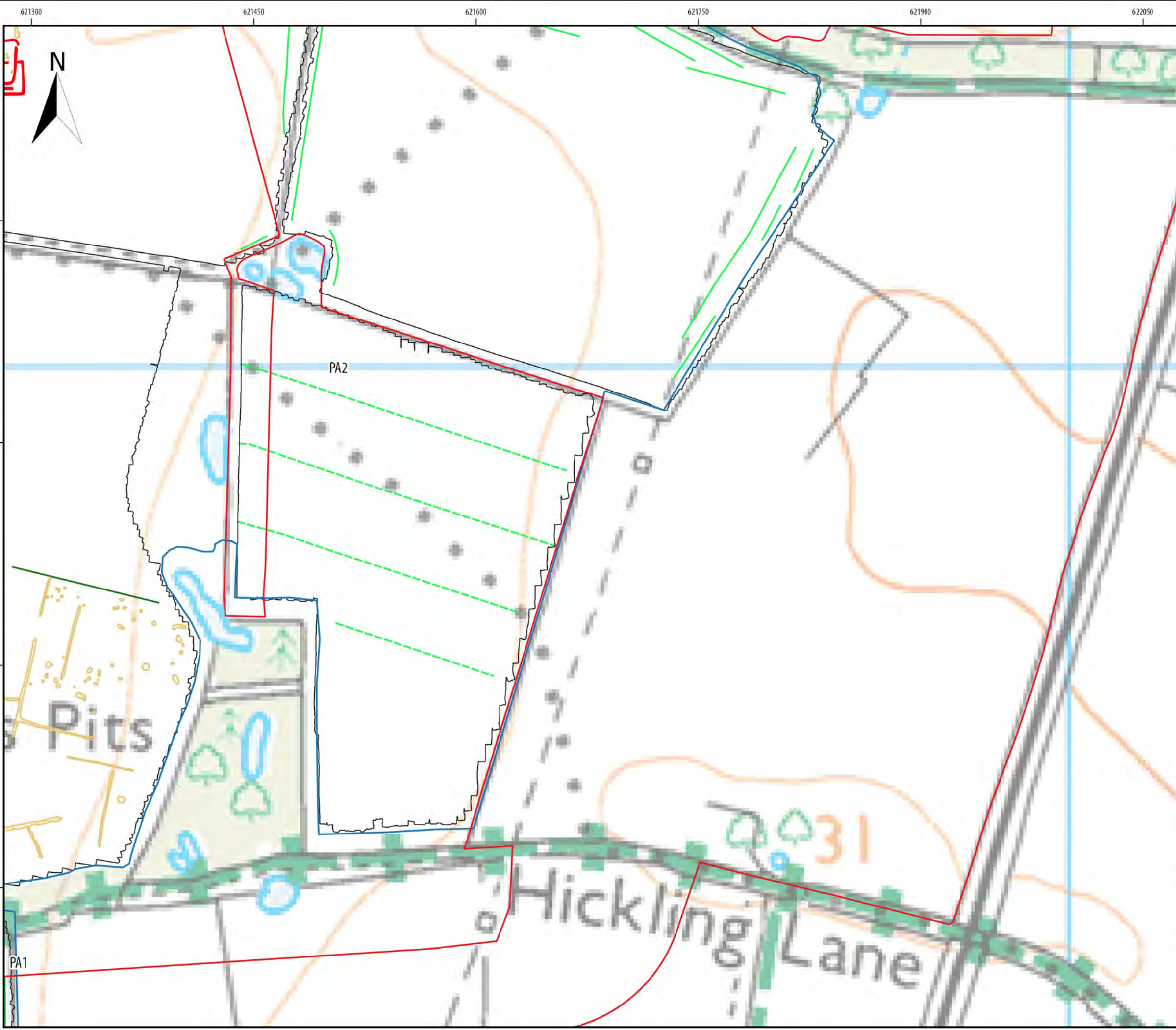
Co-ordinate System: British National Grid



A	03/02/2022	1:1,000	A3	TW	SH	AW
REV	DATE	SCALE	SIZE	DRW	CHK	APR

Report:
 Geophysical Survey Report





Sheringham and Dudgeon Extension Projects

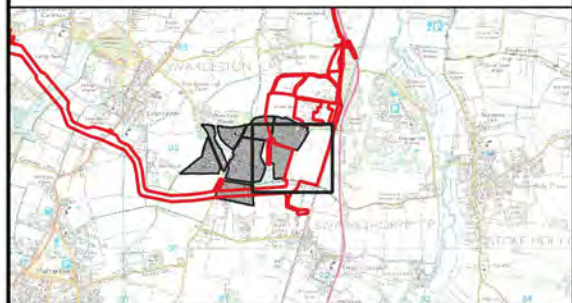
ILLUS 388

Interpretation of processed greyscale magnetometer data:
Area PA2


Legend

- DCO Boundary
- Surveyed Area
- Unsurveyed Area
- Geophysical Survey Extent
- dipolar isolated/ferrous
- magnetic enhancement/archaeology
- magnetic disturbance/ferrous material
- magnetic enhancement/geology
- magnetic enhancement/LIRM
- magnetic enhancement/archaeology?
- magnetic enhancement/quarrying
- linear trend/agricultural
- linear trend/field drain
- linear/former field boundary
- linear/former field boundary?
- dipolar linear/ferrous pipe
- linear trend/geological variation

Data Sources: Insert Data Sources
 Base map: © Crown copyright and database rights 2022,
 Ordnance Survey 0100031673; © OpenStreetMap (and)
 contributors, CC-BY-SA



Document number: PB8164-HAR-ZZ-ON-DR-0001



A	03/02/2022	1:2,500	A3	TW	SH	AW
REV	DATE	SCALE	SIZE	DRW	CHK	APR

Report:
Geophysical Survey Report



621300 621450 621600 621750 621900



302550
302400
302250
302100

El Sub Sta

PA2

Sheringham and Dudgeon Extension Projects

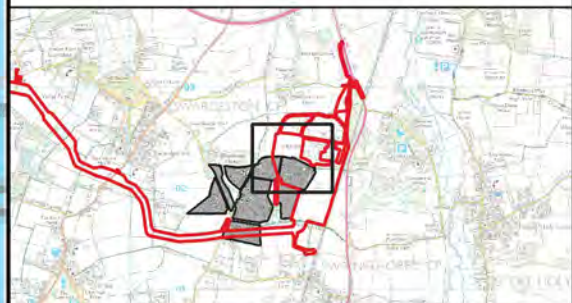
ILLUS 389

Interpretation of processed greyscale magnetometer data:
Area PA2

Legend

- DCO Boundary
- Surveyed Area
- Unsurveyed Area
- Geophysical Survey Extent
- dipolar isolated/ferrous
- magnetic enhancement/archaeology
- magnetic disturbance/ferrous material
- magnetic enhancement/geology
- magnetic enhancement/LIRM
- magnetic enhancement/archaeology?
- magnetic enhancement/quarrying
- linear trend/agricultural
- linear trend/field drain
- linear/former field boundary
- linear/former field boundary?
- dipolar linear/ferrous pipe
- linear trend/geological variation

Data Sources: Insert Data Sources
Base map: © Crown copyright and database rights 2022,
Ordnance Survey 0100031673; © OpenStreetMap (and)
contributors, CC-BY-SA



Document number: PB8164-HAR-ZZ-ON-DR-0001

Co-ordinate System: British National Grid
0 0.75 1.5 km
0 0.04 0.08 mi

A	03/02/2022	1:2,500	A3	TW	SH	AW
REV	DATE	SCALE	SIZE	DRW	CHK	APR

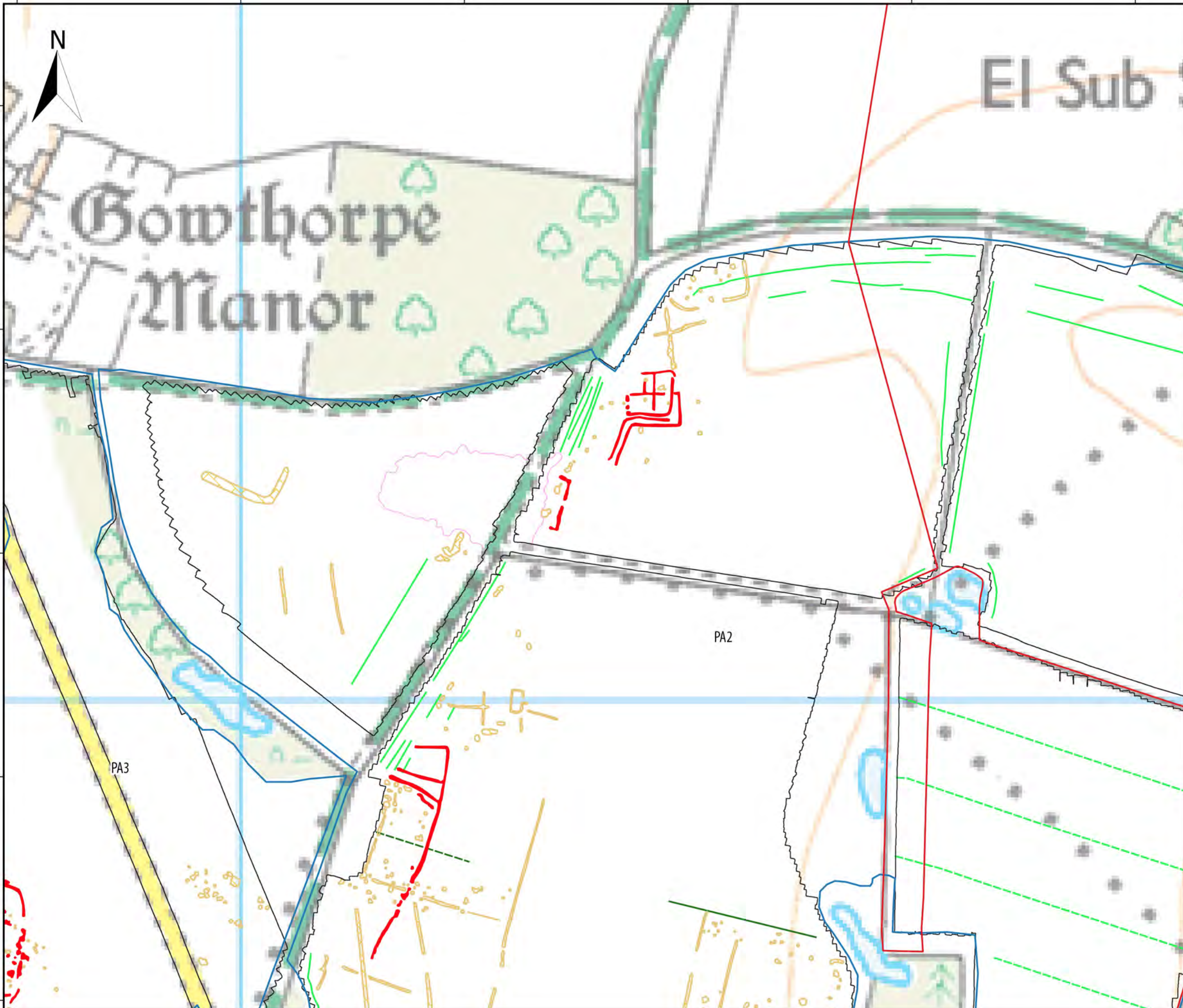
Report:
Geophysical Survey Report



620850 621000 621150 621300 621450 621600



302400
302250
302100
301950
301800

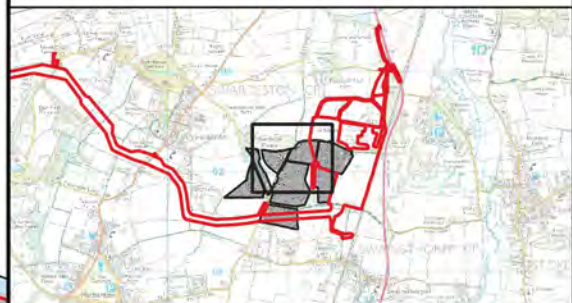


**Sheringham and Dudgeon
Extension Projects**
ILLUS 390
Interpretation of processed greyscale magnetometer data:
Area PA2


Legend

- DCO Boundary
- Surveyed Area
- Unsurveyed Area
- Geophysical Survey Extent
- dipolar isolated/ferrous
- magnetic enhancement/archaeology
- magnetic disturbance/ferrous material
- magnetic enhancement/geology
- magnetic enhancement/LIRM
- magnetic enhancement/archaeology?
- magnetic enhancement/quarrying
- linear trend/agricultural
- linear trend/field drain
- linear/former field boundary
- linear/former field boundary?
- dipolar linear/ferrous pipe
- linear trend/geological variation

Data Sources: Insert Data Sources
Base map: © Crown copyright and database rights 2022,
Ordnance Survey 0100031673; © OpenStreetMap (and)
contributors, CC-BY-SA



Document number: PB8164-HAR-ZZ-ON-DR-0001

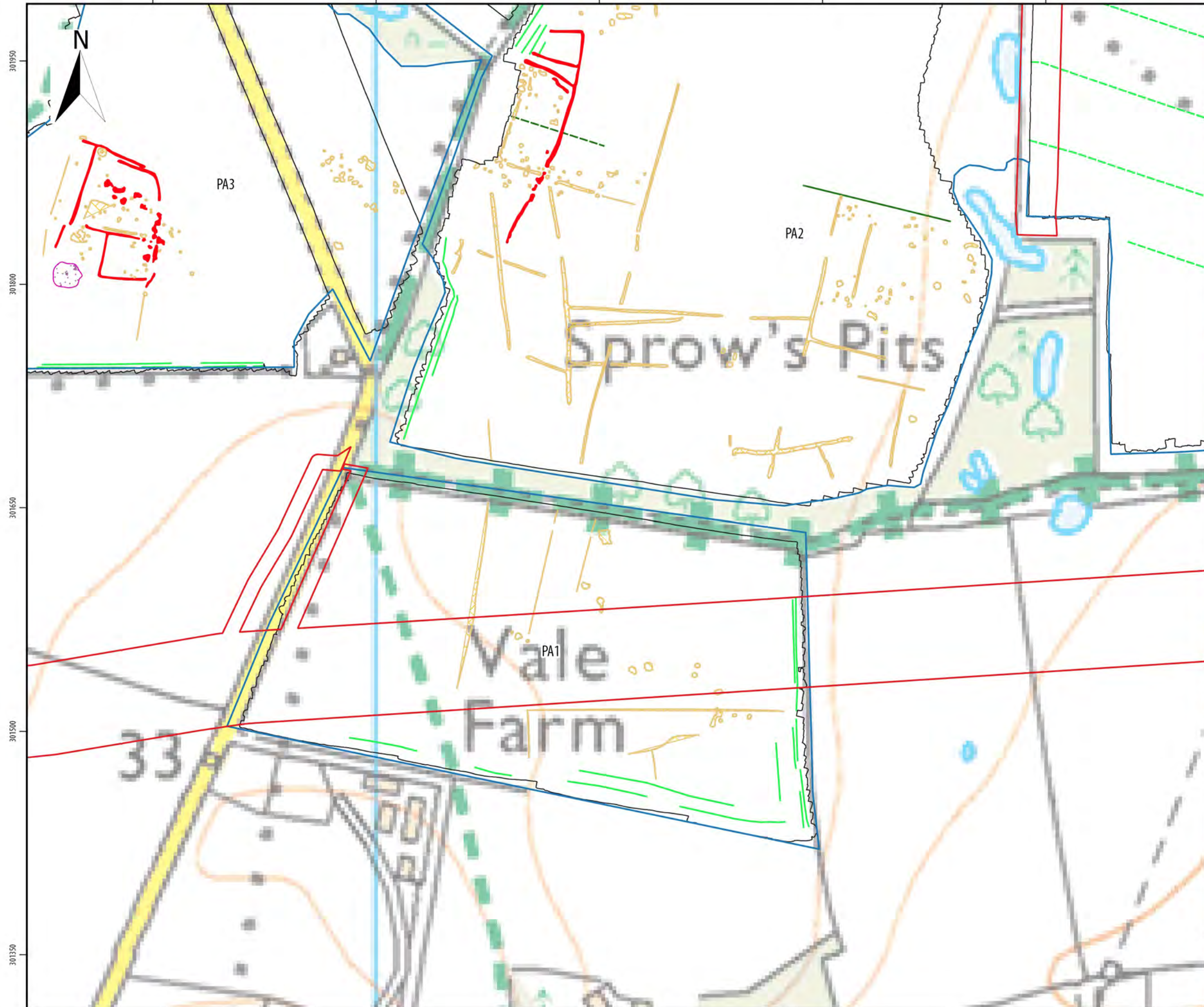


A	03/02/2022	1:2,500	A3	TW	SH	AW
REV	DATE	SCALE	SIZE	DRW	CHK	APR

Report:
Geophysical Survey Report



620850 621000 621150 621300 621450



301950
301800
301650
301500
301350

Sheringham and Dudgeon Extension Projects

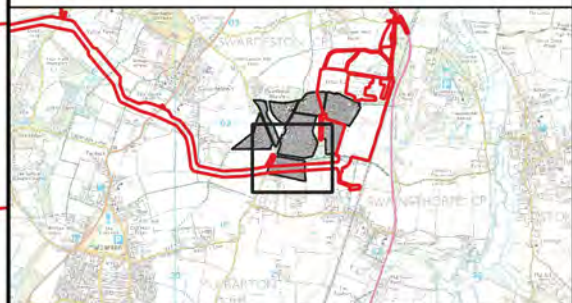
ILLUS 391

Interpretation of processed greyscale magnetometer data:
Area PA1 & PA2


Legend

- DCO Boundary
- Surveyed Area
- Unsurveyed Area
- Geophysical Survey Extent
- dipolar isolated/ferrous
- magnetic enhancement/archaeology
- magnetic disturbance/ferrous material
- magnetic enhancement/geology
- magnetic enhancement/LIRM
- magnetic enhancement/archaeology?
- magnetic enhancement/quarrying
- linear trend/agricultural
- linear trend/field drain
- linear/former field boundary
- linear/former field boundary?
- dipolar linear/ferrous pipe
- linear trend/geological variation

Data Sources: Insert Data Sources
Base map: © Crown copyright and database rights 2022,
Ordnance Survey 0100031673; © OpenStreetMap (and)
contributors, CC-BY-SA



Document number: PB8164-HAR-ZZ-ON-DR-0001



A	03/02/2022	1:2,500	A3	TW	SH	AW
REV	DATE	SCALE	SIZE	DRW	CHK	APR

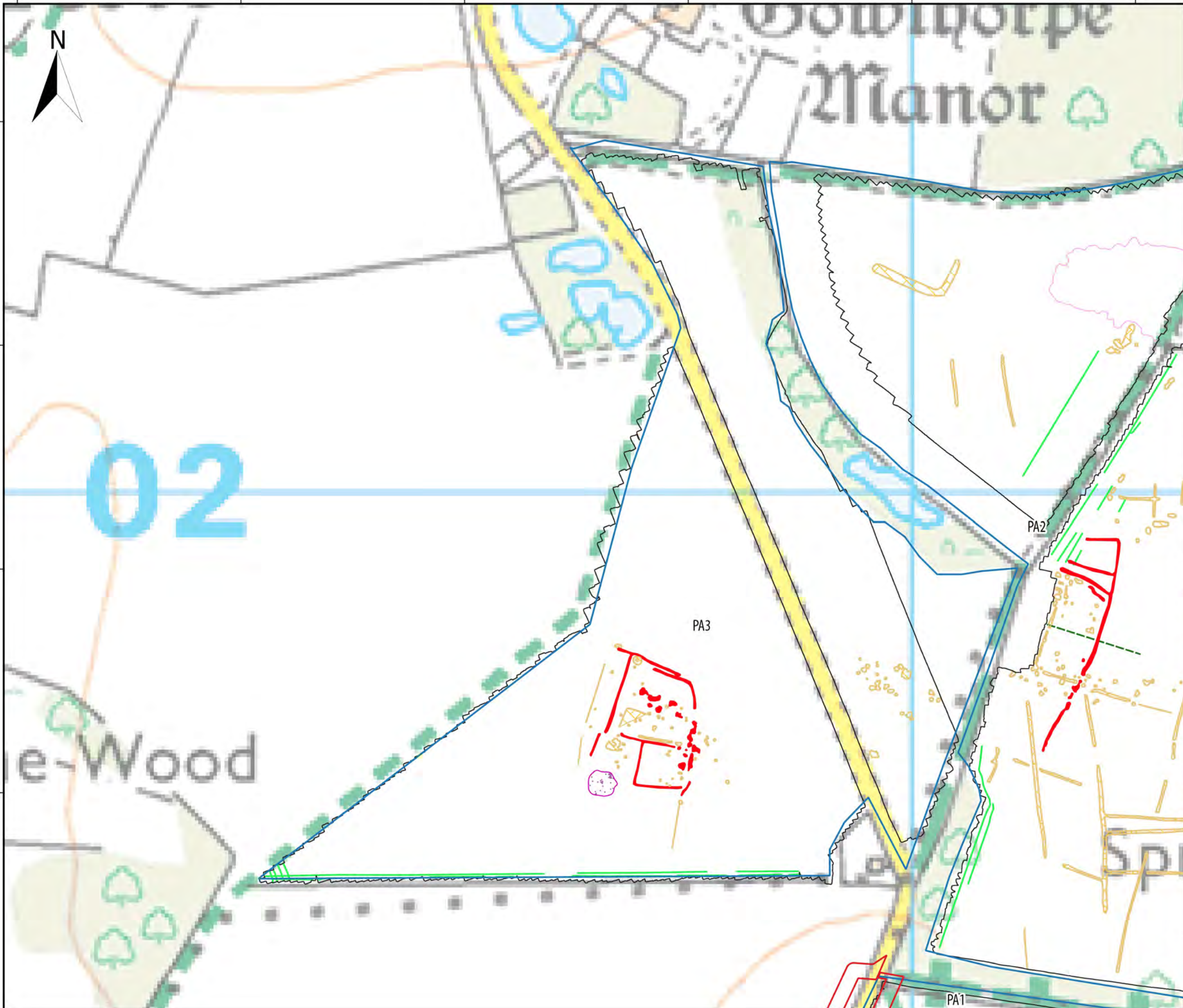
Report:
Geophysical Survey Report



620400 620550 620700 620850 621000 621150



302500
302100
301950
301800



Sheringham and Dudgeon Extension Projects

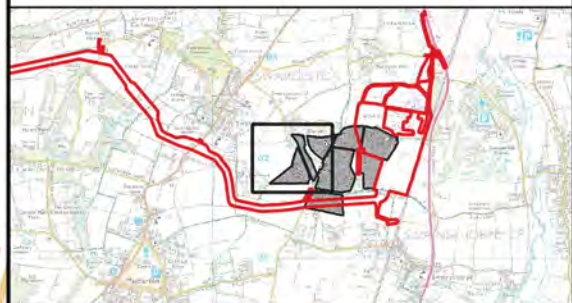
ILLUS 392

Interpretation of processed greyscale magnetometer data:
Area PA2 & PA3


Legend

- DCO Boundary
- Surveyed Area
- Unsurveyed Area
- Geophysical Survey Extent
- dipolar isolated/ferrous
- magnetic enhancement/archaeology
- magnetic disturbance/ferrous material
- magnetic enhancement/geology
- magnetic enhancement/LIRM
- magnetic enhancement/archaeology?
- magnetic enhancement/quarrying
- linear trend/agricultural
- linear trend/field drain
- linear/former field boundary
- linear/former field boundary?
- dipolar linear/ferrous pipe
- linear trend/geological variation

Data Sources: Insert Data Sources
Base map: © Crown copyright and database rights 2022,
Ordnance Survey 0100031673; © OpenStreetMap (and)
contributors, CC-BY-SA



Document number: PB8164-HAR-ZZ-ON-DR-0001



A	03/02/2022	1:2,500	A3	TW	SH	AW
REV	DATE	SCALE	SIZE	DRW	CHK	APR

Report:
Geophysical Survey Report



PA1

Juniper Plantation

Sheringham and Dudgeon Extension Projects

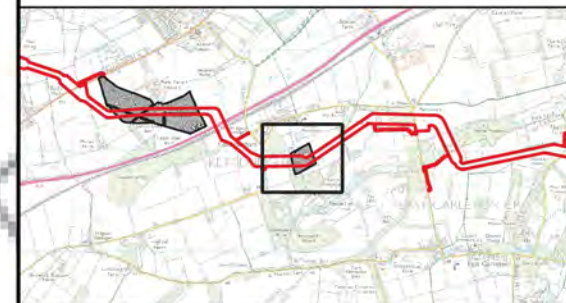
ILLUS 393

Interpretation of processed greyscale magnetometer data:
Area PA4

Legend

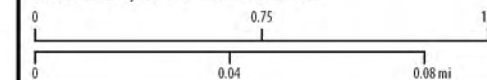
- DCO Boundary
- Surveyed Area
- Unsurveyed Area
- Geophysical Survey Extent
- dipolar isolated/ferrous
- magnetic enhancement/archaeology
- magnetic disturbance/ferrous material
- magnetic enhancement/geology
- magnetic enhancement/LIRM
- magnetic enhancement/archaeology?
- magnetic enhancement/quarrying
- linear trend/agricultural
- linear trend/field drain
- linear/former field boundary
- linear/former field boundary?
- dipolar linear/ferrous pipe
- linear trend/geological variation

Data Sources: Insert Data Sources
 Base map: © Crown copyright and database rights 2022,
 Ordnance Survey 0100031673; © OpenStreetMap (and)
 contributors, CC-BY-SA



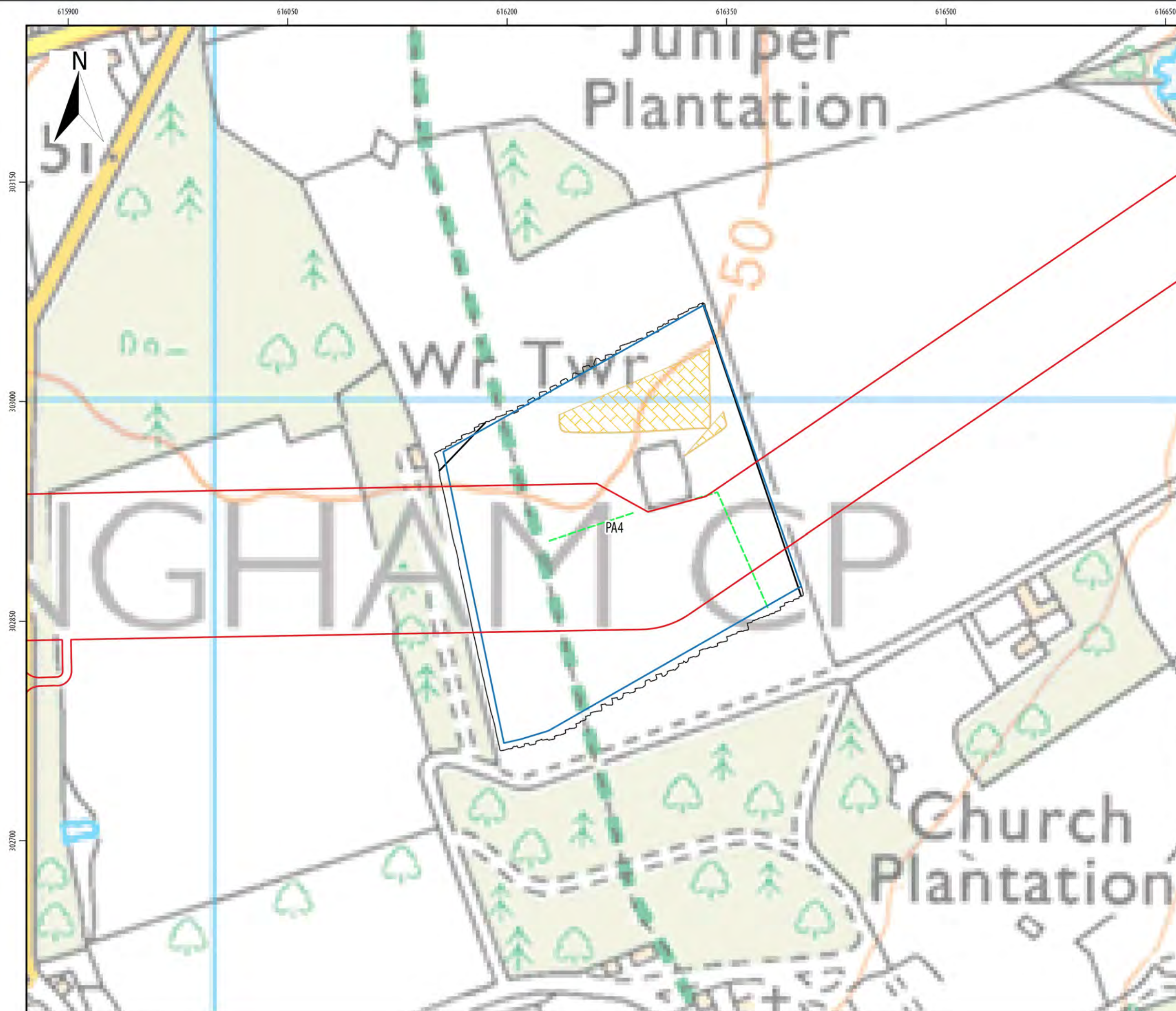
Document number: PB8164-HAR-ZZ-ON-DR-0001

Co-ordinate System: British National Grid



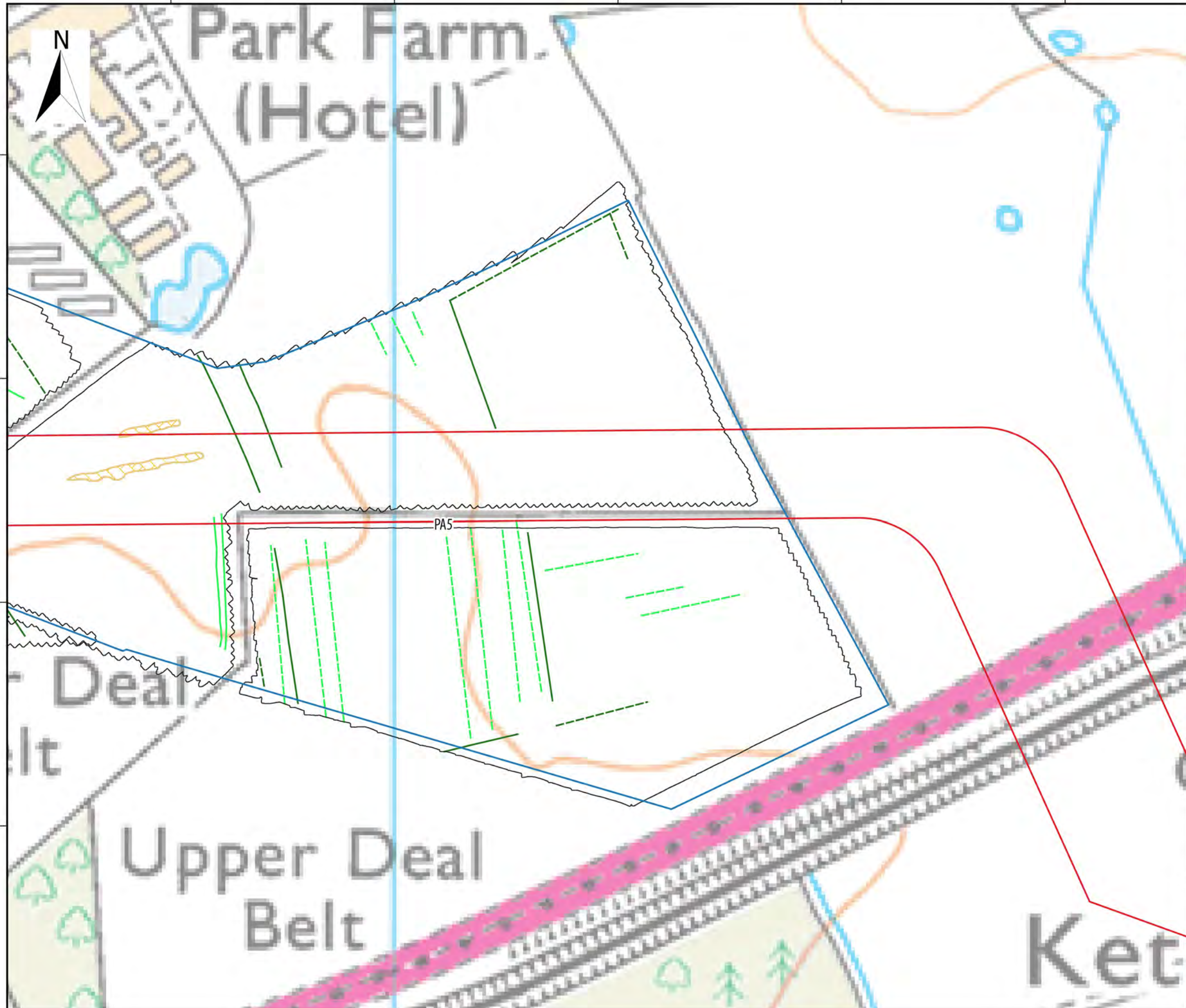
A	03/02/2022	1:2,500	A3	TW	SH	AW
REV	DATE	SCALE	SIZE	DRW	CHK	APR

Report:
Geophysical Survey Report



615900 616050 616200 616350 616500 616650
 303150 303000 302850 302700

614850 615000 615150 615300 615450



Sheringham and Dudgeon Extension Projects

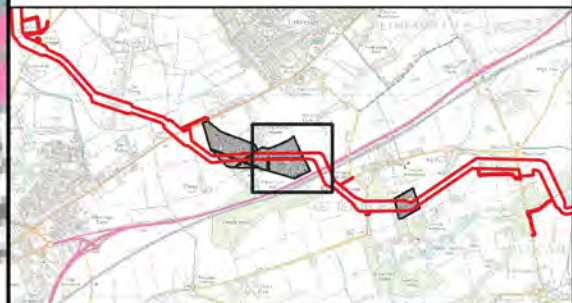
ILLUS 394

Interpretation of processed greyscale magnetometer data:
Area PA5

Legend

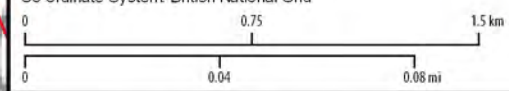
- DCO Boundary
- Surveyed Area
- Unsurveyed Area
- Geophysical Survey Extent
- dipolar isolated/ferrous
- magnetic enhancement/archaeology
- magnetic disturbance/ferrous material
- magnetic enhancement/geology
- magnetic enhancement/LIRM
- magnetic enhancement/archaeology?
- magnetic enhancement/quarrying
- linear trend/agricultural
- linear trend/field drain
- linear/former field boundary
- linear/former field boundary?
- dipolar linear/ferrous pipe
- linear trend/geological variation

Data Sources: Insert Data Sources
 Base map: © Crown copyright and database rights 2022,
 Ordnance Survey 0100031673; © OpenStreetMap (and)
 contributors, CC-BY-SA



Document number: PB8164-HAR-ZZ-ON-DR-0001

Co-ordinate System: British National Grid

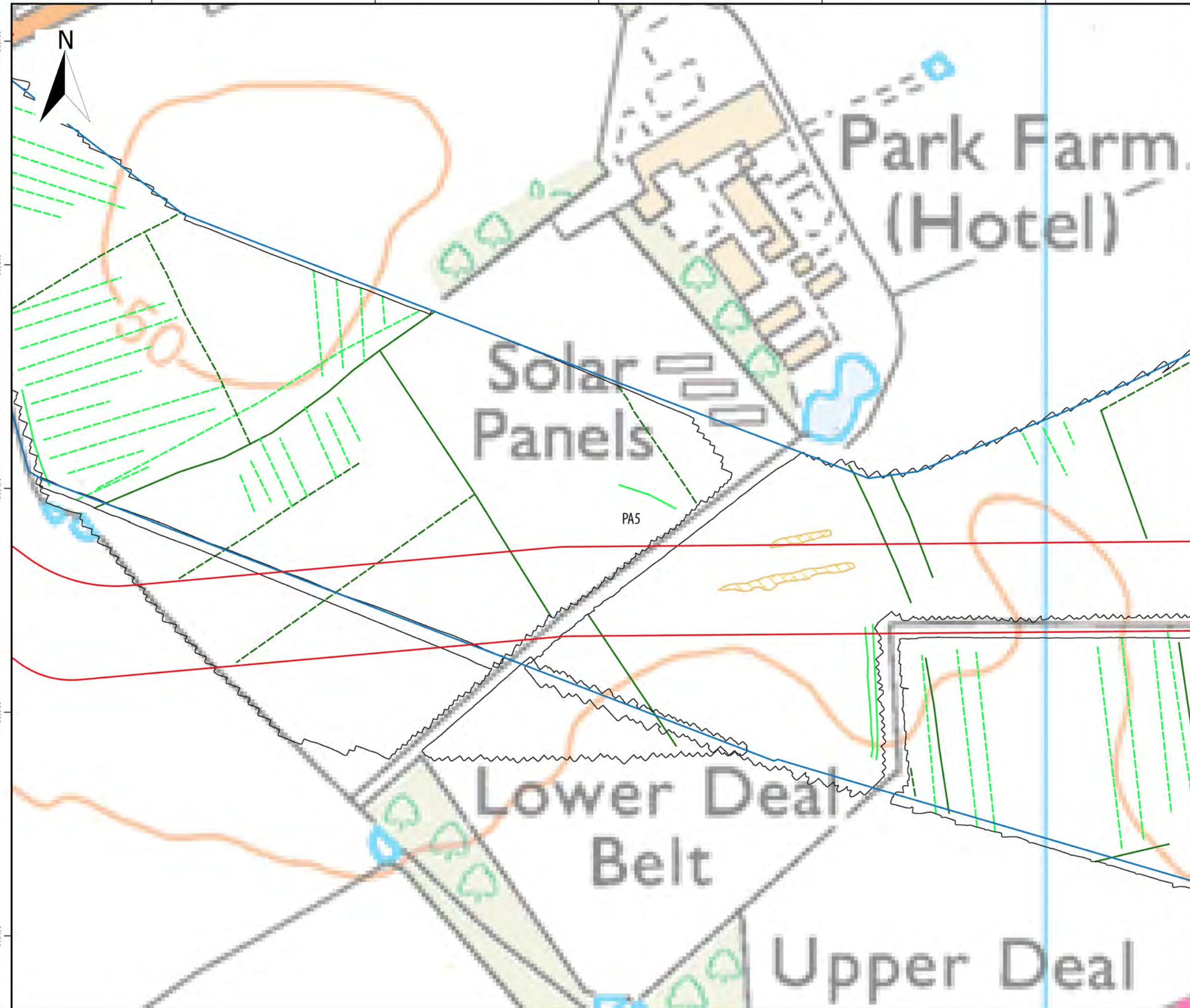


A	03/02/2022	1:2,500	A3	TW	SH	AW
REV	DATE	SCALE	SIZE	DRW	CHK	APR

Report:
Geophysical Survey Report

614400 614550 614700 614850 615000

303750
303600
303450
303300
303150



**Sheringham and Dudgeon
Extension Projects**
ILLUS 395
Interpretation of processed greyscale magnetometer data:
Area PA5


Legend

- DCO Boundary
- Surveyed Area
- Unsurveyed Area
- Geophysical Survey Extent
- dipolar isolated/ferrous
- magnetic enhancement/archaeology
- magnetic disturbance/ferrous material
- magnetic enhancement/geology
- magnetic enhancement/LIRM
- magnetic enhancement/archaeology?
- magnetic enhancement/quarrying
- linear trend/agricultural
- linear trend/field drain
- linear/former field boundary
- linear/former field boundary?
- dipolar linear/ferrous pipe
- linear trend/geological variation

Data Sources: Insert Data Sources
Base map: © Crown copyright and database rights 2022,
Ordnance Survey 0100031673; © OpenStreetMap (and)
contributors, CC-BY-SA



Document number: PB8164-HAR-ZZ-ON-DR-0001



A	03/02/2022	1:2,500	A3	TW	SH	AW
REV	DATE	SCALE	SIZE	DRW	CHK	APR

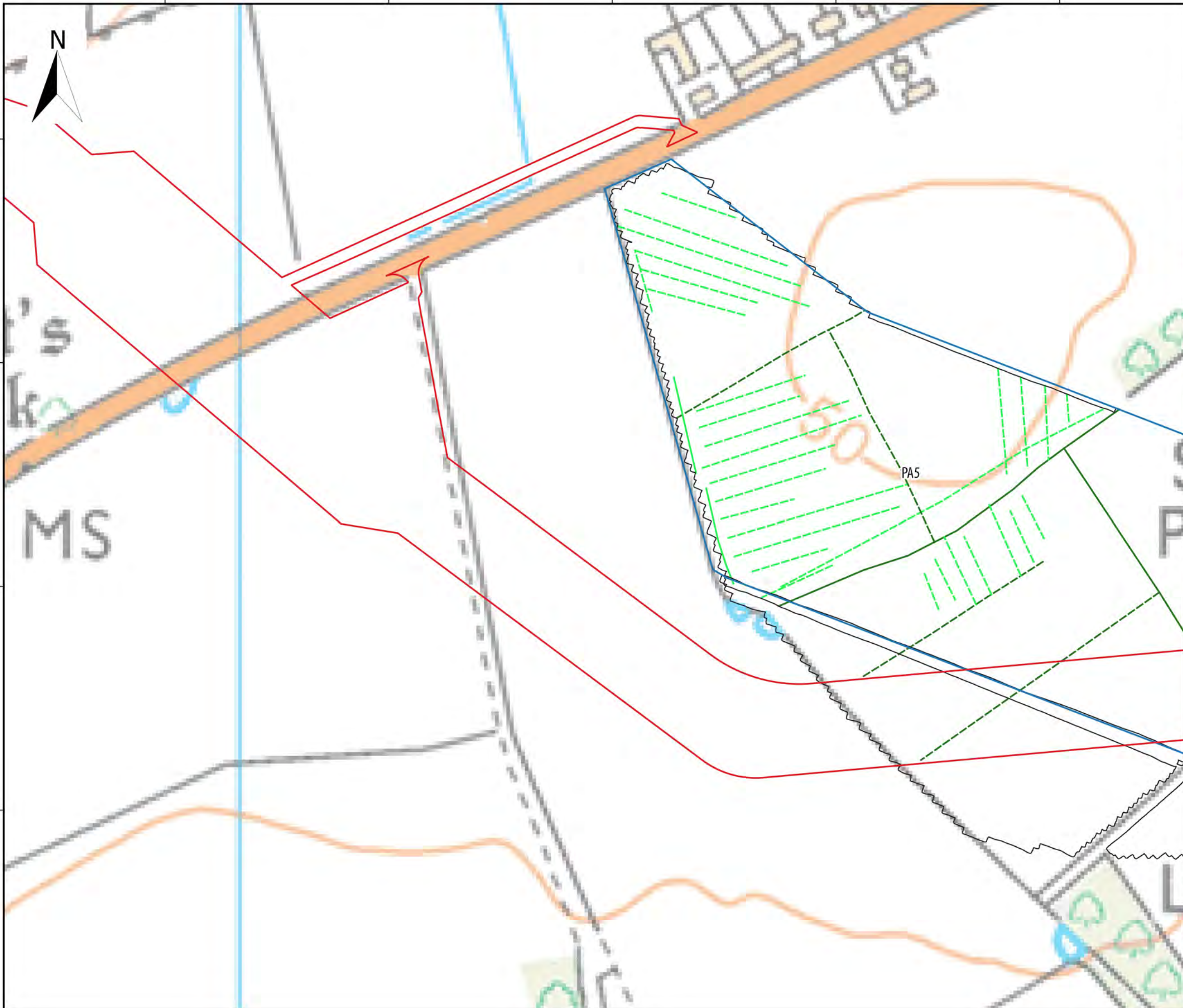
Report:
Geophysical Survey Report



613950 614100 614250 614400 614550



303750
303600
303450
303300



Sheringham and Dudgeon Extension Projects

ILLUS 396
Interpretation of processed greyscale magnetometer data:
Area PA5

Legend

- DCO Boundary
- Surveyed Area
- Unsurveyed Area
- Geophysical Survey Extent
- dipolar isolated/ferrous
- magnetic enhancement/archaeology
- magnetic disturbance/ferrous material
- magnetic enhancement/geology
- magnetic enhancement/LIRM
- magnetic enhancement/archaeology?
- magnetic enhancement/quarrying
- linear trend/agricultural
- linear trend/field drain
- linear/former field boundary
- linear/former field boundary?
- dipolar linear/ferrous pipe
- linear trend/geological variation

Data Sources: Insert Data Sources
Base map: © Crown copyright and database rights 2022, Ordnance Survey 0100031673; © OpenStreetMap (and) contributors, CC-BY-SA



Document number: PB8164-HAR-ZZ-ON-DR-0001

Co-ordinate System: British National Grid
0 0.75 1.5 km
0 0.04 0.08 mi

A	03/02/2022	1:2,500	A3	TW	SH	AW
REV	DATE	SCALE	SIZE	DRW	CHK	APR

Report:
Geophysical Survey Report



612150 612300 612450 612600 612750 612900



Pockthorpe

Brick Plant

Sheringham and Dudgeon Extension Projects

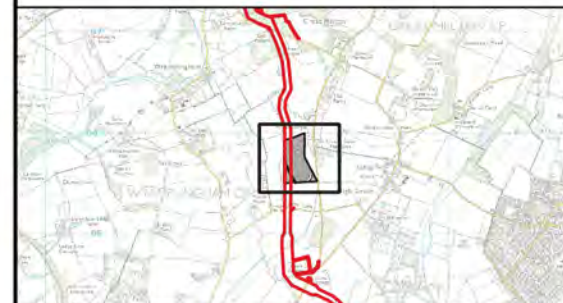
ILLUS 397

Interpretation of processed greyscale magnetometer data:
Area PA6

Legend

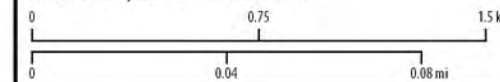
- DCO Boundary
- Surveyed Area
- Unsurveyed Area
- Geophysical Survey Extent
- dipolar isolated/ferrous
- magnetic enhancement/archaeology
- magnetic disturbance/ferrous material
- magnetic enhancement/geology
- magnetic enhancement/LIRM
- magnetic enhancement/archaeology?
- magnetic enhancement/quarrying
- linear trend/agricultural
- linear trend/field drain
- linear/former field boundary
- linear/former field boundary?
- dipolar linear/ferrous pipe
- linear trend/geological variation

Data Sources: Insert Data Sources
Base map: © Crown copyright and database rights 2022,
Ordnance Survey 0100031673; © OpenStreetMap (and)
contributors, CC-BY-SA



Document number: PB8164-HAR-ZZ-ON-DR-0001

Co-ordinate System: British National Grid

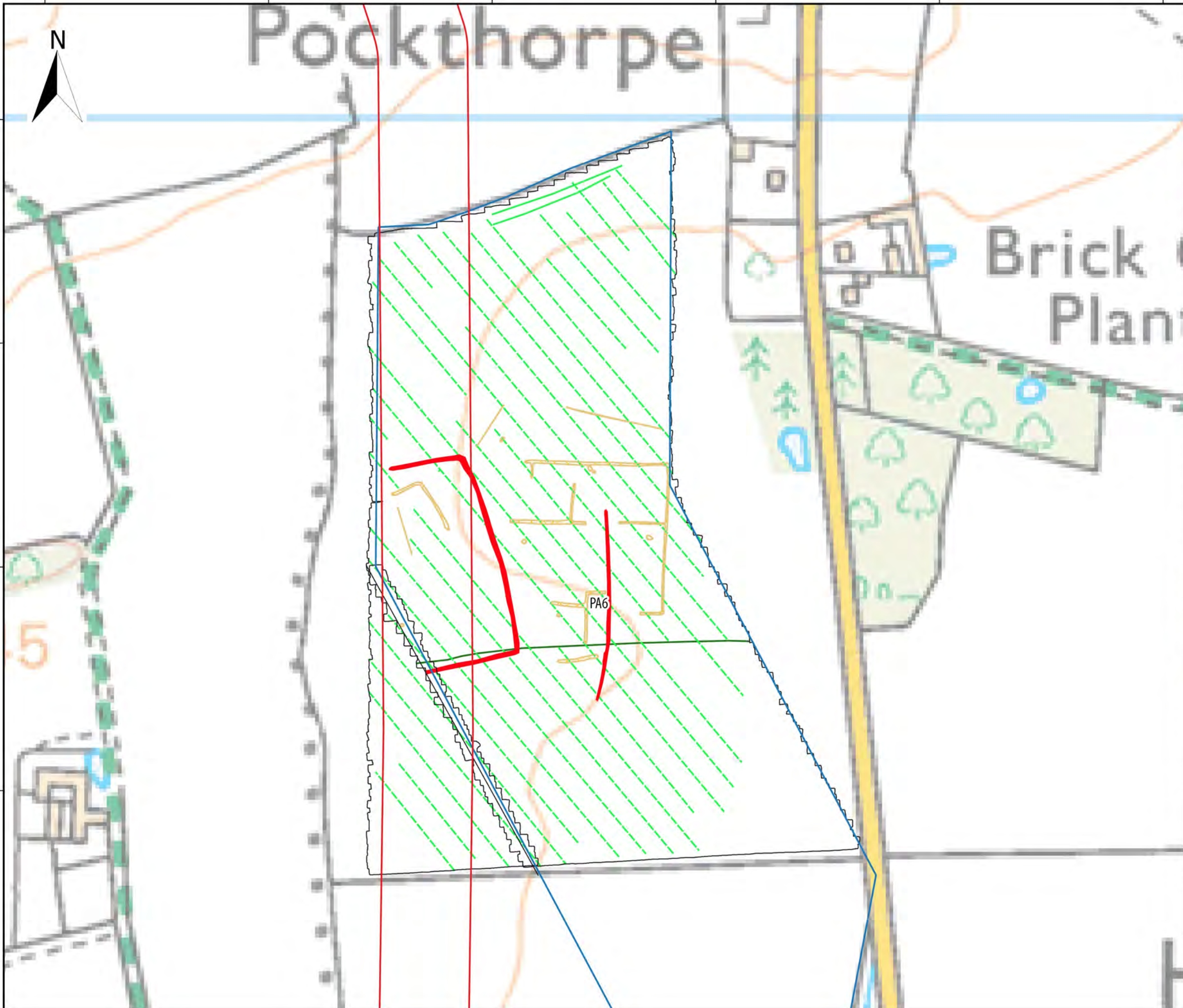


A	03/02/2022	1:2,500	A3	TW	SH	AW
REV	DATE	SCALE	SIZE	DRW	CHK	APR

Report:
Geophysical Survey Report



306000
305850
305700
305550





Sheringham and Dudgeon Extension Projects
 ILLUS 398
 Interpretation of processed greyscale magnetometer data:
 Area PA8

- Legend**
- DCO Boundary
 - Surveyed Area
 - Unsurveyed Area
 - Geophysical Survey Extent
 - dipolar isolated/ferrous
 - magnetic enhancement/archaeology
 - magnetic disturbance/ferrous material
 - magnetic enhancement/geology
 - magnetic enhancement/LIRM
 - magnetic enhancement/archaeology?
 - magnetic enhancement/quarrying
 - linear trend/agricultural
 - linear trend/field drain
 - linear/former field boundary
 - linear/former field boundary?
 - dipolar linear/ferrous pipe
 - linear trend/geological variation

Data Sources: Insert Data Sources
Base map: © Crown copyright and database rights 2022, Ordnance Survey 0100031673; © OpenStreetMap (and) contributors, CC-BY-SA



Document number: PB8164-HAR-ZZ-ON-DR-0001
 Co-ordinate System: British National Grid

0 0.75 1.5 km
 0 0.04 0.08 mi

A	03/02/2022	1:2,500	A3	TW	SH	AW
REV	DATE	SCALE	SIZE	DRW	CHK	APR

Report:
 Geophysical Survey Report



Sheringham and Dudgeon Extension Projects

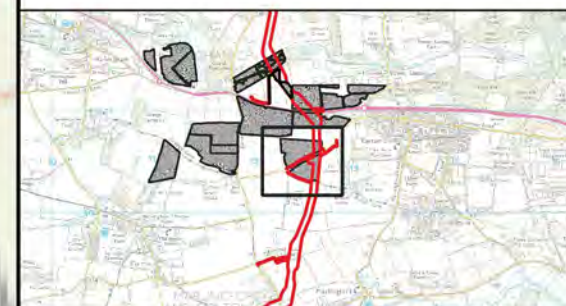
ILLUS 399

Interpretation of processed greyscale magnetometer data:
Area PA10

Legend

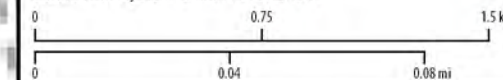
- DCO Boundary
- Surveyed Area
- Unsurveyed Area
- Geophysical Survey Extent
- dipolar isolated/ferrous
- magnetic enhancement/archaeology
- magnetic disturbance/ferrous material
- magnetic enhancement/geology
- magnetic enhancement/LIRM
- magnetic enhancement/archaeology?
- magnetic enhancement/quarrying
- linear trend/agricultural
- linear trend/field drain
- linear/former field boundary
- linear/former field boundary?
- dipolar linear/ferrous pipe
- linear trend/geological variation

Data Sources: Insert Data Sources
Base map: © Crown copyright and database rights 2022,
Ordnance Survey 0100031673; © OpenStreetMap (and)
contributors, CC-BY-SA



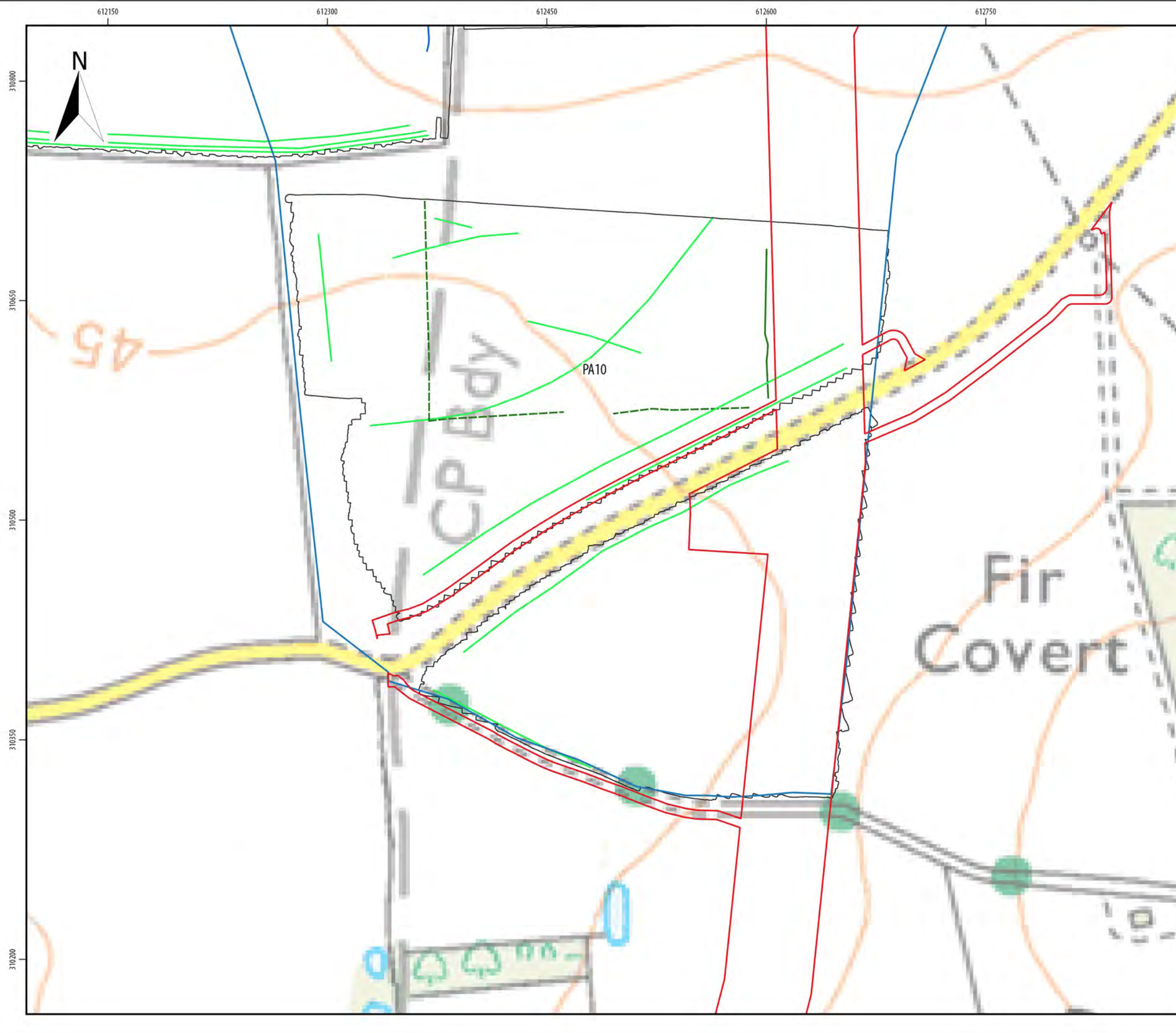
Document number: PB8164-HAR-ZZ-ON-DR-0001

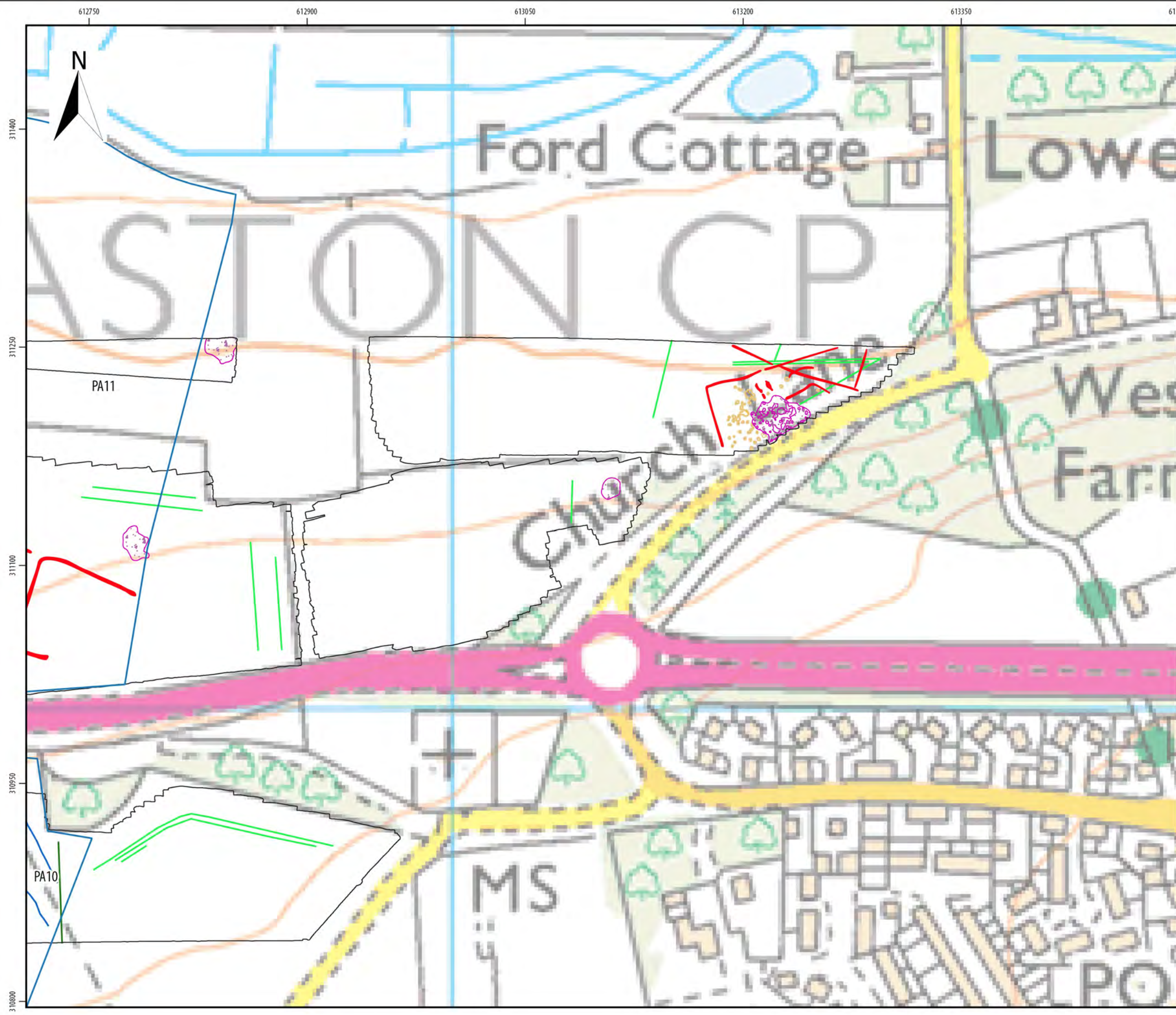
Co-ordinate System: British National Grid



A	03/02/2022	1:2,500	A3	TW	SH	AW
REV	DATE	SCALE	SIZE	DRW	CHK	APR

Report:
Geophysical Survey Report





Sheringham and Dudgeon Extension Projects

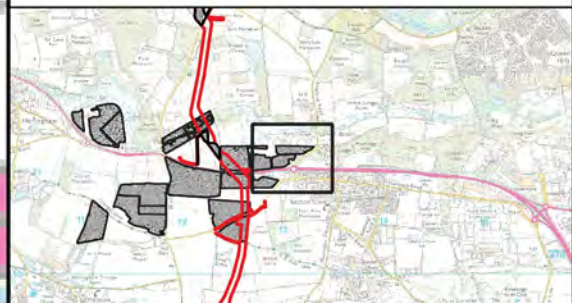
ILLUS 400

Interpretation of processed greyscale magnetometer data:
Area PA11

Legend

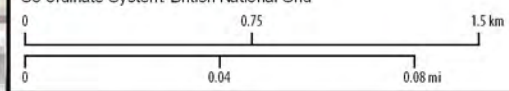
- DCO Boundary
- Surveyed Area
- Unsurveyed Area
- Geophysical Survey Extent
- dipolar isolated/ferrous
- magnetic enhancement/archaeology
- magnetic disturbance/ferrous material
- magnetic enhancement/geology
- magnetic enhancement/LIRM
- magnetic enhancement/archaeology?
- magnetic enhancement/quarrying
- linear trend/agricultural
- linear trend/field drain
- linear/former field boundary
- linear/former field boundary?
- dipolar linear/ferrous pipe
- linear trend/geological variation

Data Sources: Insert Data Sources
 Base map: © Crown copyright and database rights 2022,
 Ordnance Survey 0100031673; © OpenStreetMap (and)
 contributors, CC-BY-SA



Document number: PB8164-HAR-ZZ-ON-DR-0001

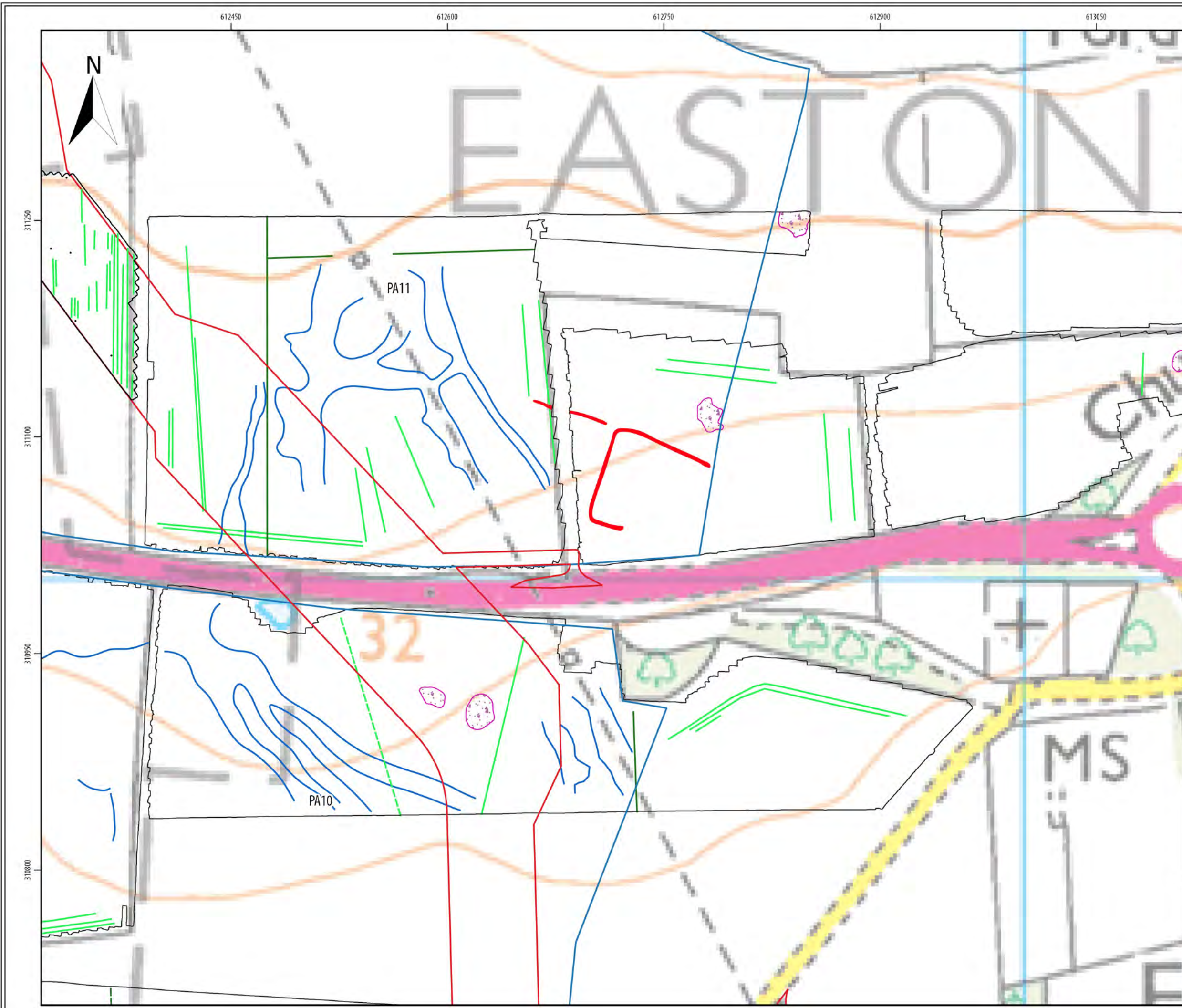
Co-ordinate System: British National Grid



A	03/02/2022	1:2,500	A3	TW	SH	AW
REV	DATE	SCALE	SIZE	DRW	CHK	APR

Report:
Geophysical Survey Report





Sheringham and Dudgeon Extension Projects

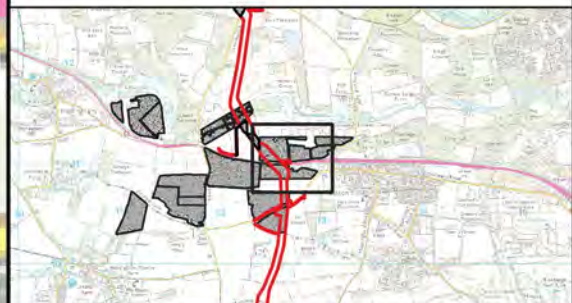
ILLUS 401

Interpretation of processed greyscale magnetometer data:
Area PA11


Legend

- DCO Boundary
- Surveyed Area
- Unsurveyed Area
- Geophysical Survey Extent
- dipolar isolated/ferrous
- magnetic enhancement/archaeology
- magnetic disturbance/ferrous material
- magnetic enhancement/geology
- magnetic enhancement/LIRM
- magnetic enhancement/archaeology?
- magnetic enhancement/quarrying
- linear trend/agricultural
- linear trend/field drain
- linear/former field boundary
- linear/former field boundary?
- dipolar linear/ferrous pipe
- linear trend/geological variation

Data Sources: Insert Data Sources
 Base map: © Crown copyright and database rights 2022,
 Ordnance Survey 0100031673; © OpenStreetMap (and)
 contributors, CC-BY-SA



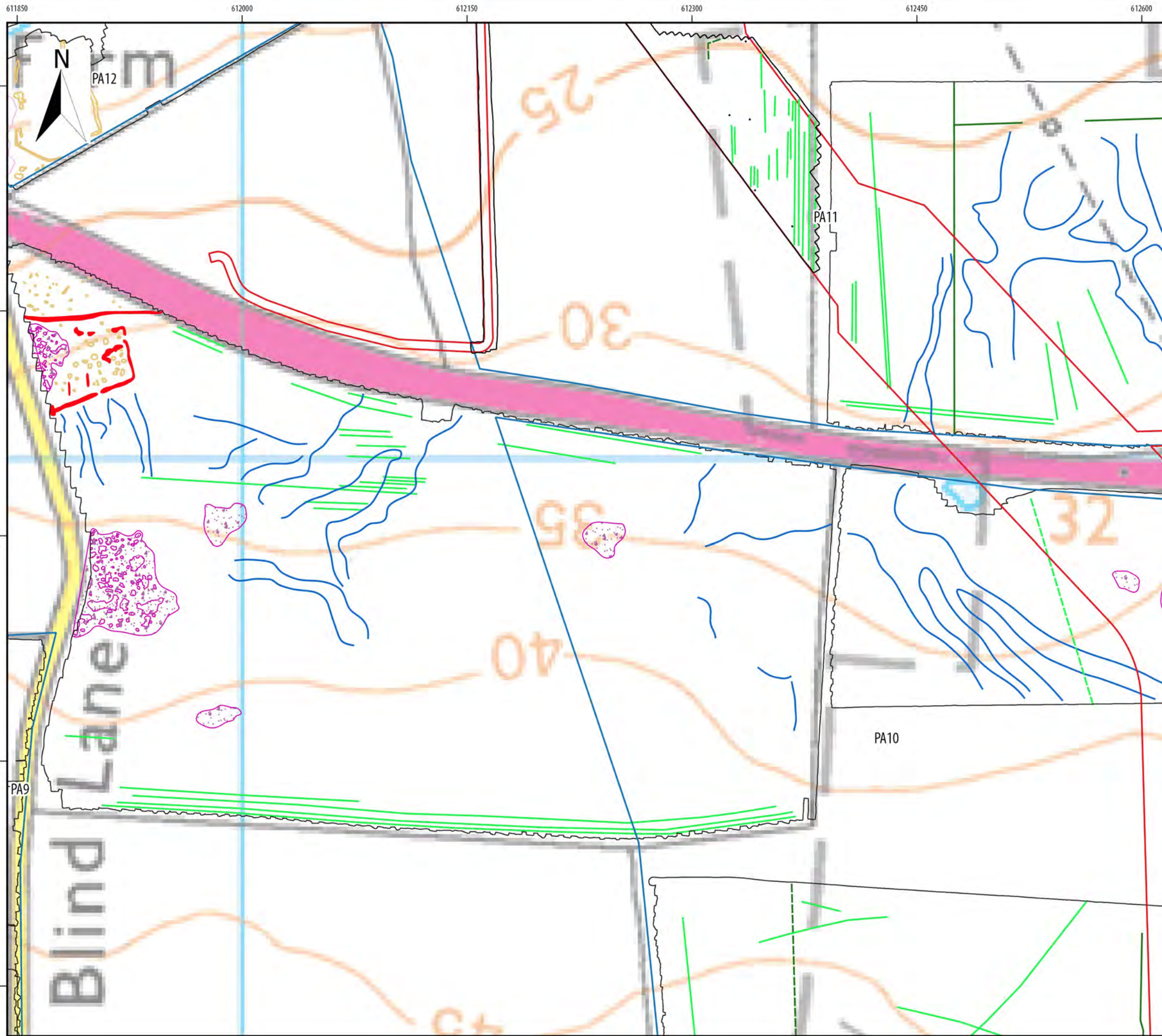
Document number: PB8164-HAR-ZZ-ON-DR-0001



A	03/02/2022	1:2,500	A3	TW	SH	AW
REV	DATE	SCALE	SIZE	DRW	CHK	APR

Report:
 Geophysical Survey Report





Sheringham and Dudgeon Extension Projects

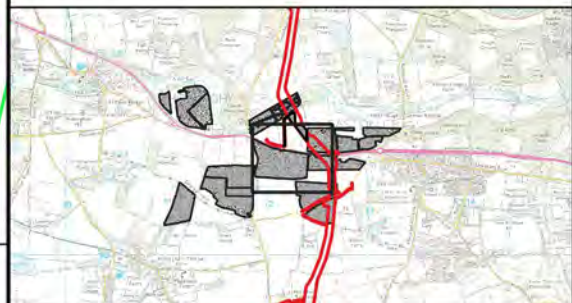
ILLUS 402

Interpretation of processed greyscale magnetometer data:
Area PA11


Legend

- DCO Boundary
- Surveyed Area
- Unsurveyed Area
- Geophysical Survey Extent
- dipolar isolated/ferrous
- magnetic enhancement/archaeology
- magnetic disturbance/ferrous material
- magnetic enhancement/geology
- magnetic enhancement/LIRM
- magnetic enhancement/archaeology?
- magnetic enhancement/quarrying
- linear trend/agricultural
- linear trend/field drain
- linear/former field boundary
- linear/former field boundary?
- dipolar linear/ferrous pipe
- linear trend/geological variation

Data Sources: Insert Data Sources
 Base map: © Crown copyright and database rights 2022,
 Ordnance Survey 0100031673; © OpenStreetMap (and)
 contributors, CC-BY-SA



Document number: PB8164-HAR-ZZ-ON-DR-0001

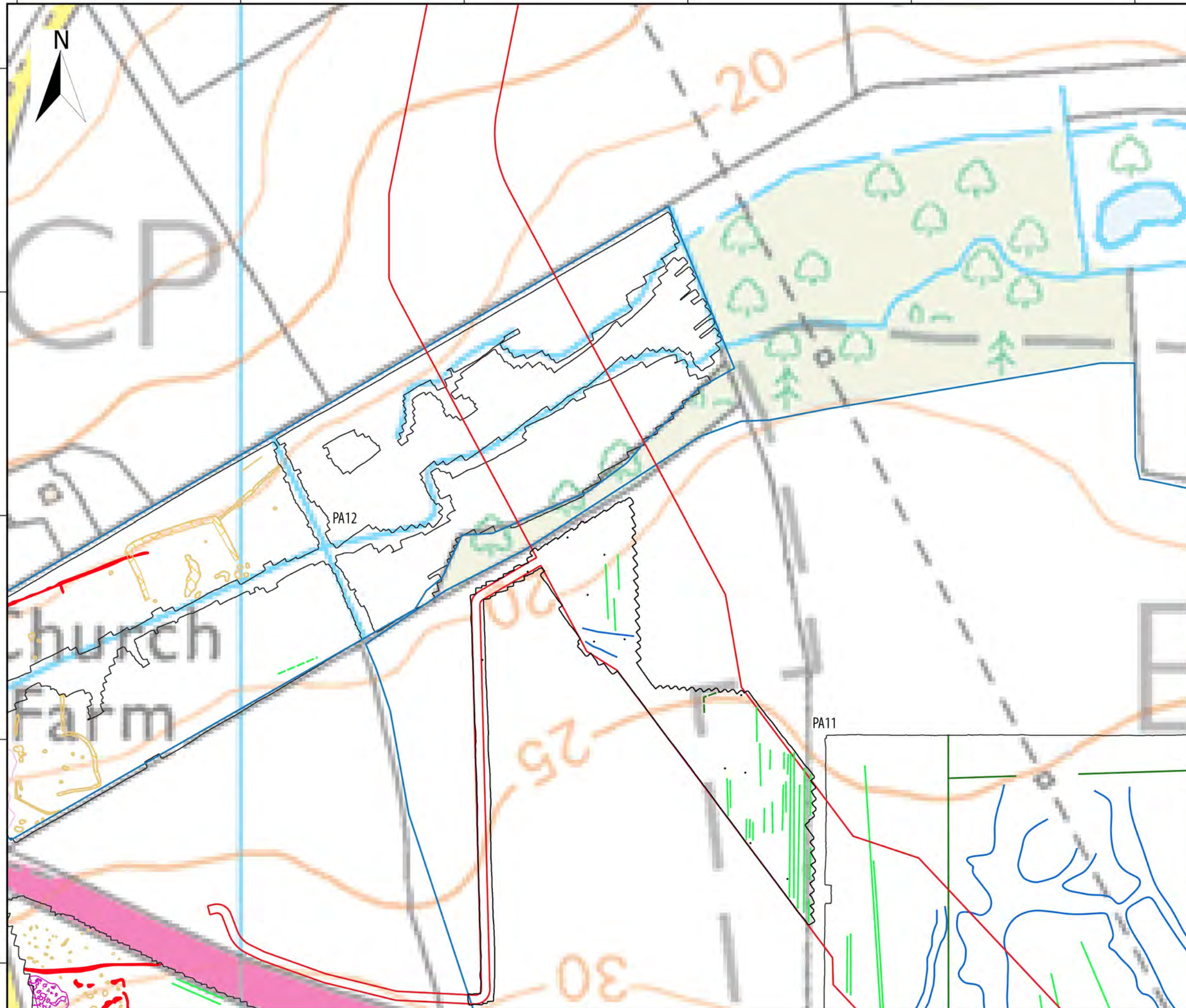


A	03/02/2022	1:2,500	A3	TW	SH	AW
REV	DATE	SCALE	SIZE	DRW	CHK	APR

Report:
 Geophysical Survey Report



611850 612000 612150 612300 612450 612600



Sheringham and Dudgeon Extension Projects

ILLUS 403

Interpretation of processed greyscale magnetometer data:
Area PA11 & PA12


Legend

- DCO Boundary
- Surveyed Area
- Unsurveyed Area
- Geophysical Survey Extent
- dipolar isolated/ferrous
- magnetic enhancement/archaeology
- magnetic disturbance/ferrous material
- magnetic enhancement/geology
- magnetic enhancement/LIRM
- magnetic enhancement/archaeology?
- magnetic enhancement/quarrying
- linear trend/agricultural
- linear trend/field drain
- linear/former field boundary
- linear/former field boundary?
- dipolar linear/ferrous pipe
- linear trend/geological variation

Data Sources: Insert Data Sources
Base map: © Crown copyright and database rights 2022,
Ordnance Survey 0100031673; © OpenStreetMap (and)
contributors, CC-BY-SA



Document number: PB8164-HAR-ZZ-ON-DR-0001



A	03/02/2022	1:2,500	A3	TW	SH	AW
REV	DATE	SCALE	SIZE	DRW	CHK	APR

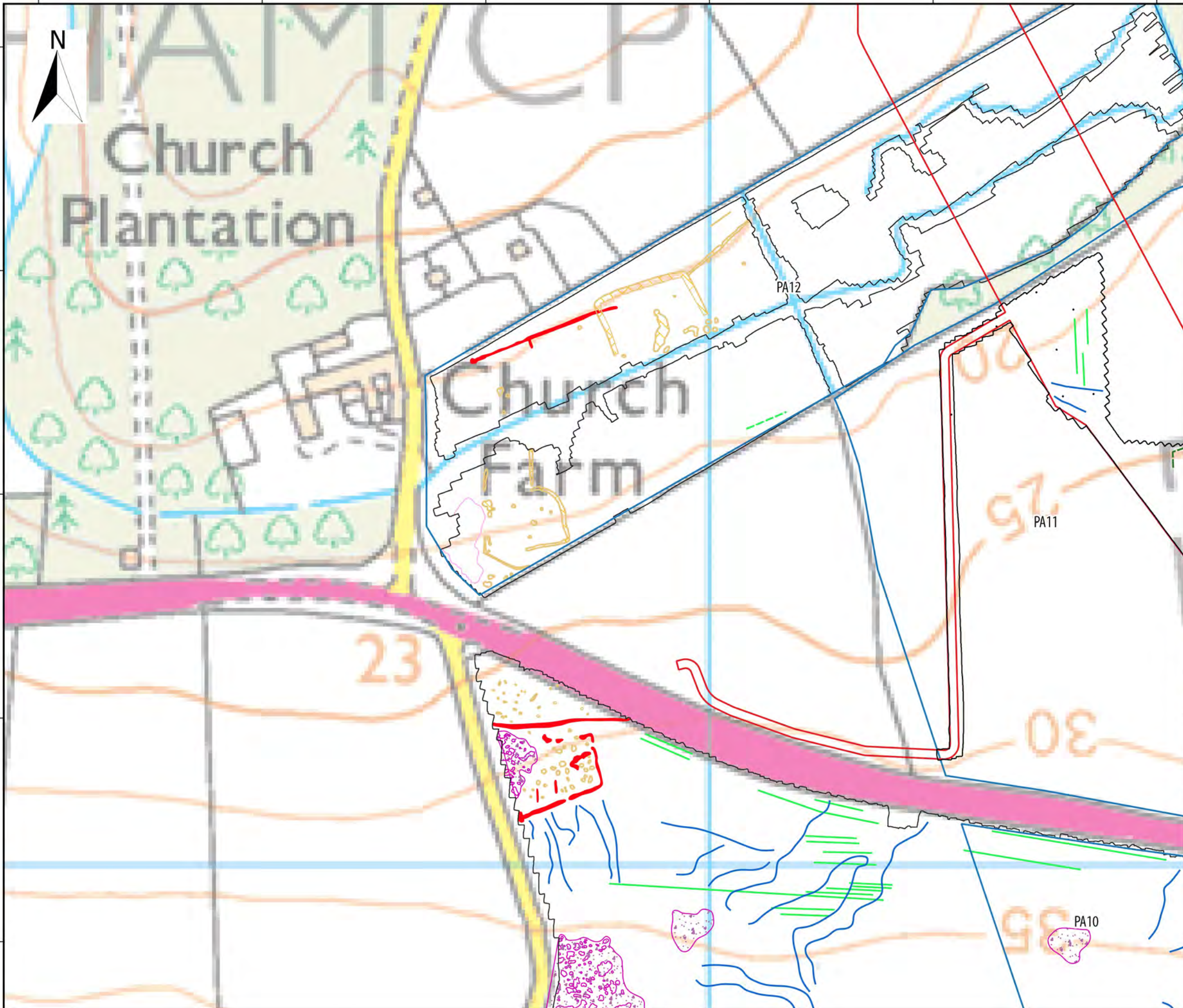
Report:
Geophysical Survey Report



311700
311550
311400
311250
311100

61150 611700 611850 612000 612150 612300

311550
311400
311250
311100
310950



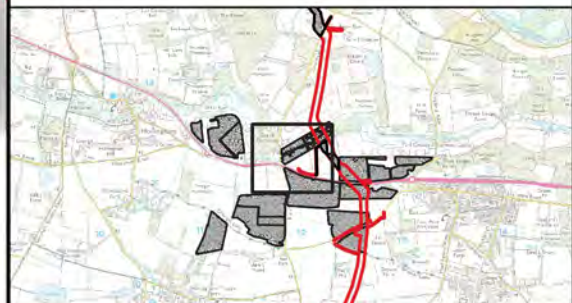
Sheringham and Dudgeon Extension Projects

ILLUS 404
Interpretation of processed greyscale magnetometer data:
Area PA11 & PA12

Legend

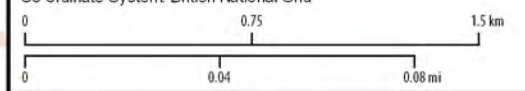
- DCO Boundary
- Surveyed Area
- Unsurveyed Area
- Geophysical Survey Extent
- dipolar isolated/ferrous
- magnetic enhancement/archaeology
- magnetic disturbance/ferrous material
- magnetic enhancement/geology
- magnetic enhancement/LIRM
- magnetic enhancement/archaeology?
- magnetic enhancement/quarrying
- linear trend/agricultural
- linear trend/field drain
- linear/former field boundary
- linear/former field boundary?
- dipolar linear/ferrous pipe
- linear trend/geological variation

Data Sources: Insert Data Sources
Base map: © Crown copyright and database rights 2022, Ordnance Survey 0100031673; © OpenStreetMap (and) contributors, CC-BY-SA



Document number: PB8164-HAR-ZZ-ON-DR-0001

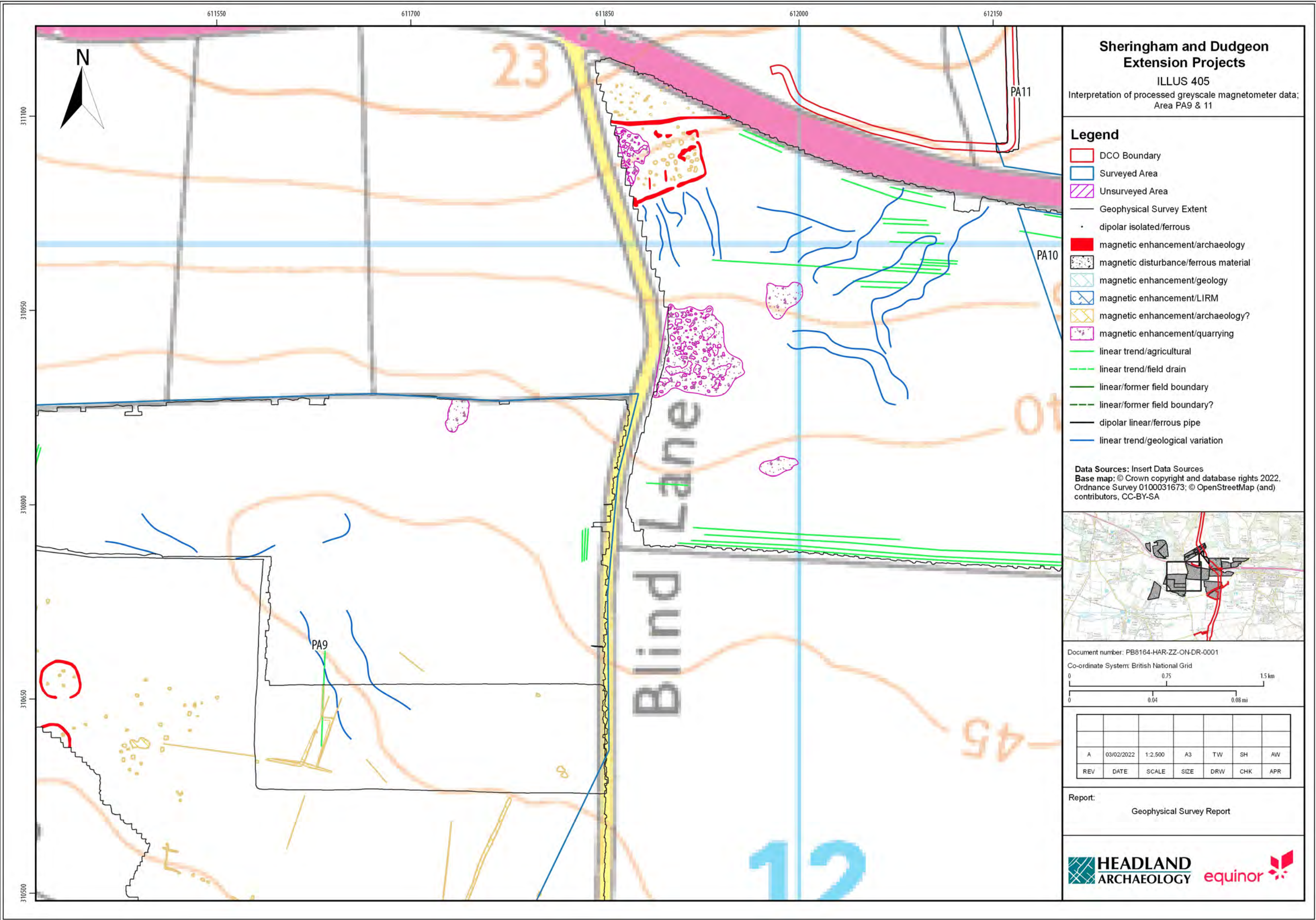
Co-ordinate System: British National Grid



A	03/02/2022	1:2,500	A3	TW	SH	AW
REV	DATE	SCALE	SIZE	DRW	CHK	APR

Report: Geophysical Survey Report





Sheringham and Dudgeon Extension Projects

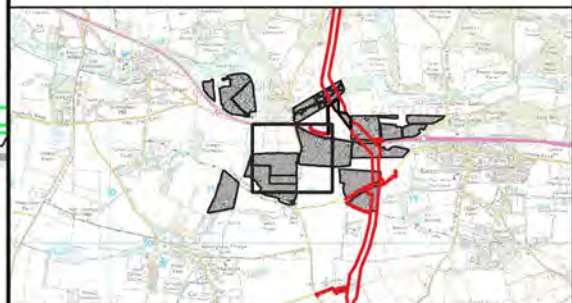
ILLUS 405

Interpretation of processed greyscale magnetometer data:
Area PA9 & 11


Legend

- DCO Boundary
- Surveyed Area
- Unsurveyed Area
- Geophysical Survey Extent
- dipolar isolated/ferrous
- magnetic enhancement/archaeology
- magnetic disturbance/ferrous material
- magnetic enhancement/geology
- magnetic enhancement/LIRM
- magnetic enhancement/archaeology?
- magnetic enhancement/quarrying
- linear trend/agricultural
- linear trend/field drain
- linear/former field boundary
- linear/former field boundary?
- dipolar linear/ferrous pipe
- linear trend/geological variation

Data Sources: Insert Data Sources
 Base map: © Crown copyright and database rights 2022,
 Ordnance Survey 0100031673; © OpenStreetMap (and)
 contributors, CC-BY-SA



Document number: PB8164-HAR-ZZ-ON-DR-0001



A	03/02/2022	1:2,500	A3	TW	SH	AW
REV	DATE	SCALE	SIZE	DRW	CHK	APR

Report:
 Geophysical Survey Report



Sheringham and Dudgeon Extension Projects

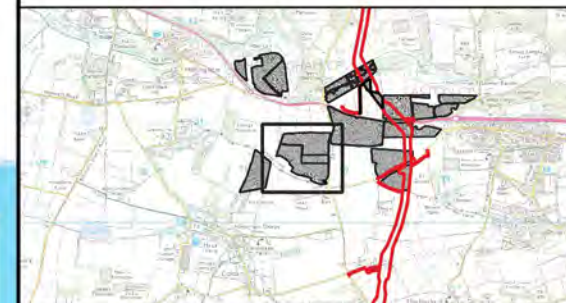
ILLUS 406

Interpretation of processed greyscale magnetometer data:
Area PA9

Legend

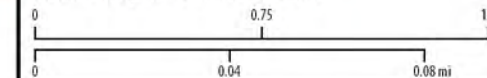
- DCO Boundary
- Surveyed Area
- Unsurveyed Area
- Geophysical Survey Extent
- dipolar isolated/ferrous
- magnetic enhancement/archaeology
- magnetic disturbance/ferrous material
- magnetic enhancement/geology
- magnetic enhancement/LIRM
- magnetic enhancement/archaeology?
- magnetic enhancement/quarrying
- linear trend/agricultural
- linear trend/field drain
- linear/former field boundary
- linear/former field boundary?
- dipolar linear/ferrous pipe
- linear trend/geological variation

Data Sources: Insert Data Sources
Base map: © Crown copyright and database rights 2022, Ordnance Survey 0100031673; © OpenStreetMap (and) contributors, CC-BY-SA



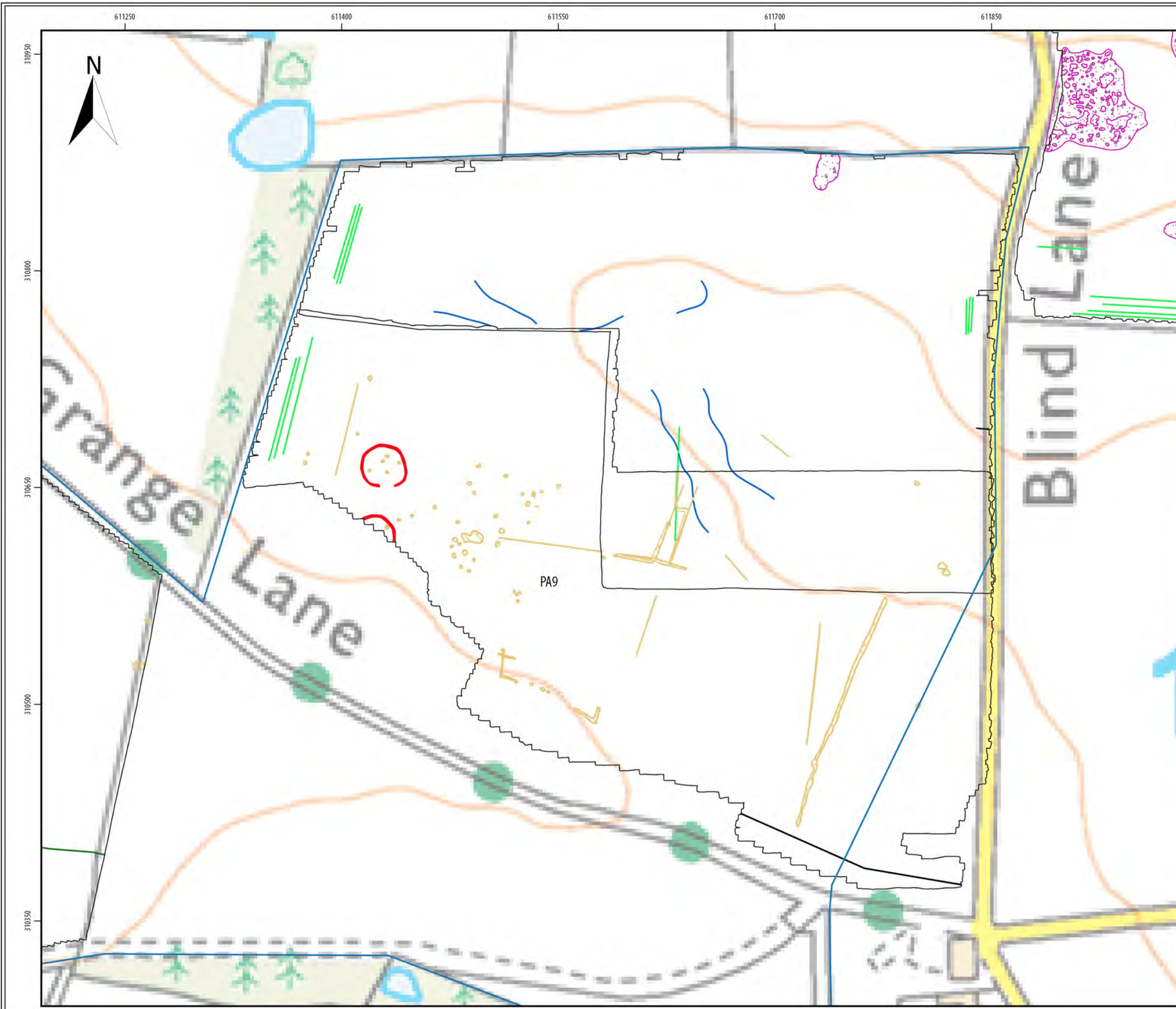
Document number: PB8164-HAR-ZZ-ON-DR-0001

Co-ordinate System: British National Grid



A	03/02/2022	1:2,500	A3	TW	SH	AW
REV	DATE	SCALE	SIZE	DRW	CHK	APR

Report:
Geophysical Survey Report





Sheringham and Dudgeon Extension Projects

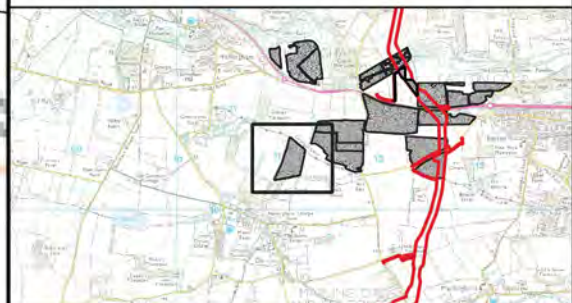
ILLUS 407

Interpretation of processed greyscale magnetometer data:
Area PA9


Legend

- DCO Boundary
- Surveyed Area
- Unsurveyed Area
- Geophysical Survey Extent
- dipolar isolated/ferrous
- magnetic enhancement/archaeology
- magnetic disturbance/ferrous material
- magnetic enhancement/geology
- magnetic enhancement/LIRM
- magnetic enhancement/archaeology?
- magnetic enhancement/quarrying
- linear trend/agricultural
- linear trend/field drain
- linear/former field boundary
- linear/former field boundary?
- dipolar linear/ferrous pipe
- linear trend/geological variation

Data Sources: Insert Data Sources
 Base map: © Crown copyright and database rights 2022,
 Ordnance Survey 0100031673; © OpenStreetMap (and)
 contributors, CC-BY-SA



Document number: PB8164-HAR-ZZ-ON-DR-0001



A	03/02/2022	1:2,500	A3	TW	SH	AW
REV	DATE	SCALE	SIZE	DRW	CHK	APR

Report:
Geophysical Survey Report

